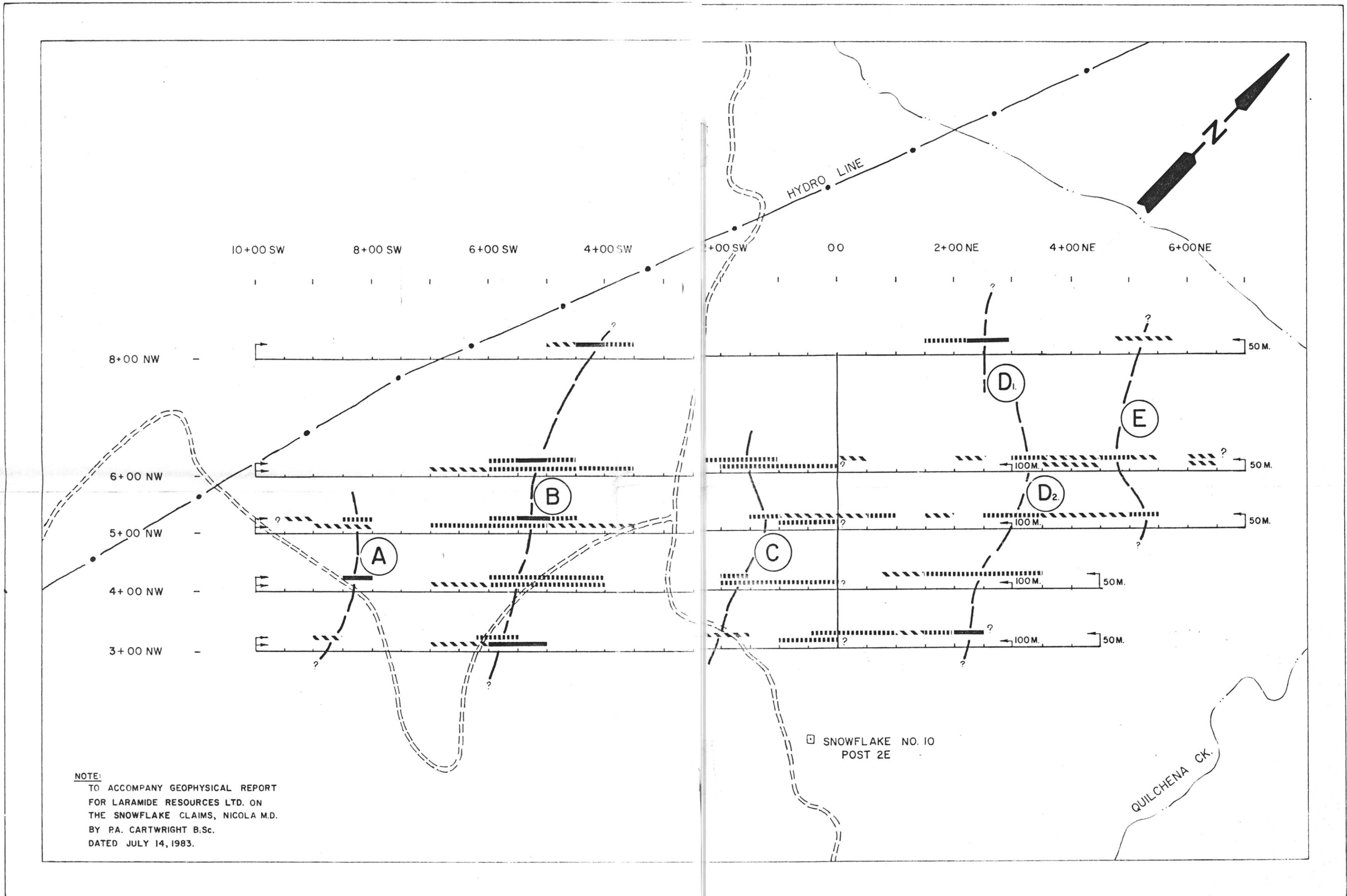


# PHOENIX GEOPHYSICS LIMITED

INDUCED POLARIZATION AND RESISTIVITY SURVEY

PLAN MAP

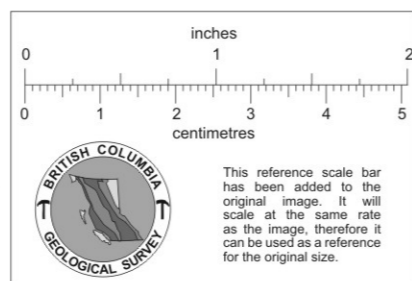


**NOTE:**  
 TO ACCOMPANY GEOPHYSICAL REPORT  
 FOR LARAMIDE RESOURCES LTD. ON  
 THE SNOWFLAKE CLAIMS, NICOLA M.D.  
 BY P.A. CARTWRIGHT B.Sc.  
 DATED JULY 14, 1983.

SURFACE PROJECTION  
 OF ANOMALOUS ZONE

DEFINITE   
 PROBABLE   
 POSSIBLE


NUMBER AT END OF ANOMALIES  
 INDICATE SPREAD USED.



# LARAMIDE RESOURCES LIMITED

SNOWFLAKE CLAIMS  
 NICOLA MINING DIVISION, B.C.

SCALE  
 1:5000

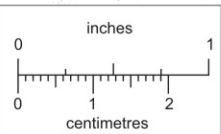
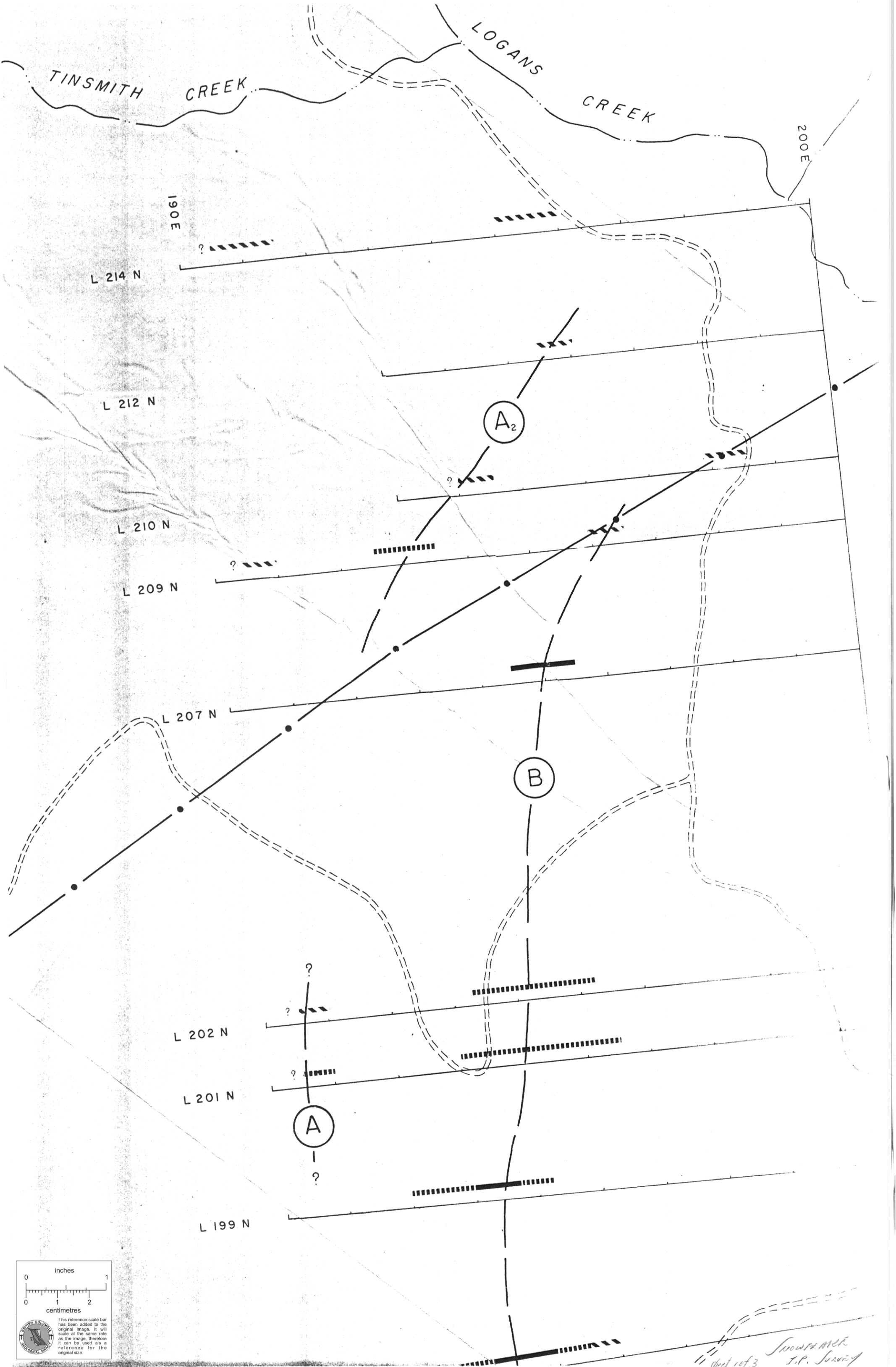


AXIS OF ANOMALOUS I.P. ZONE -

ROAD -

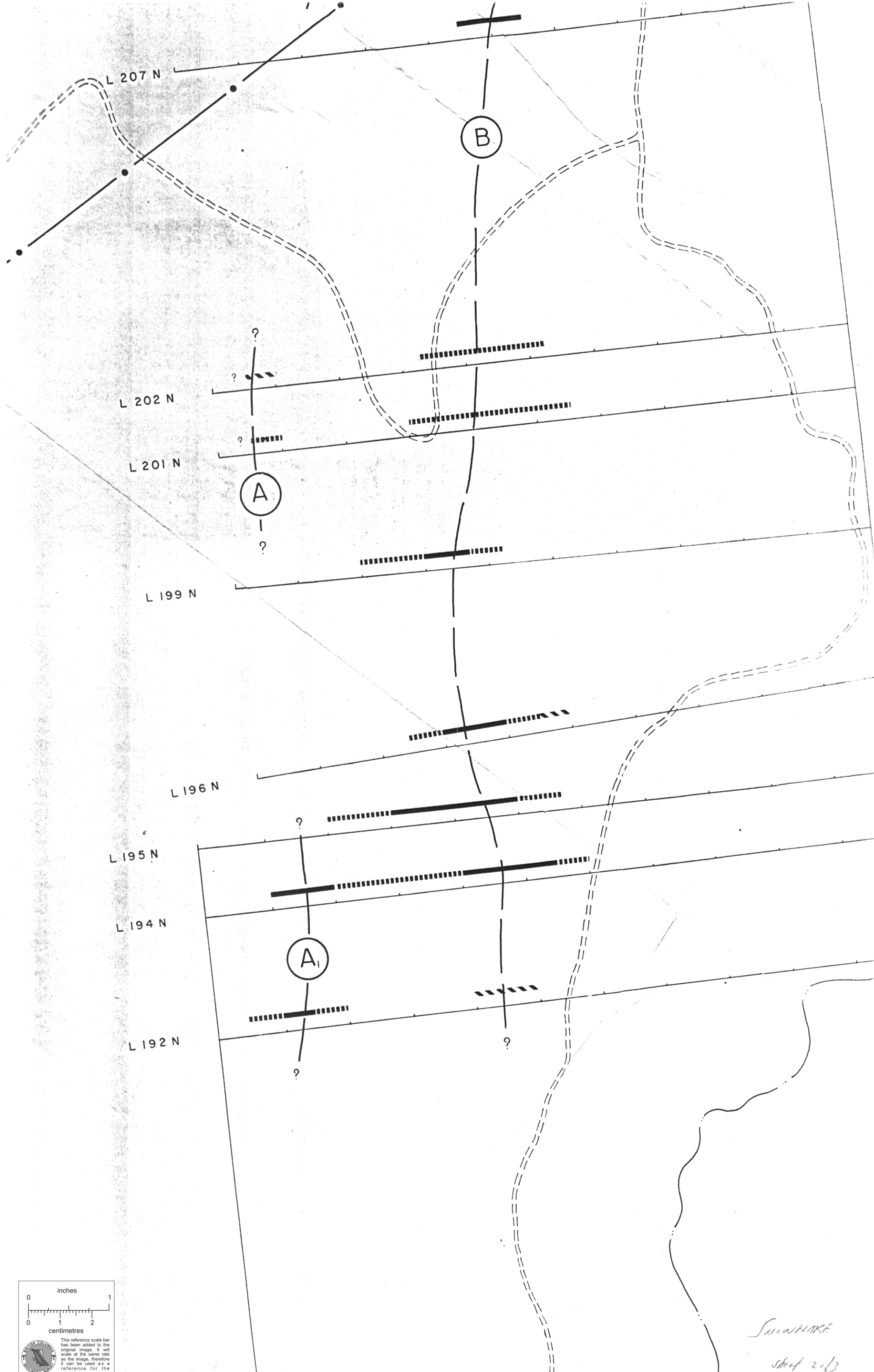
DRAWN: R.G.W.  
 DATE: JULY 11, 1983  
 APPROVED: *PAC*

DATE: July 13/83  
 0924/15



This reference scale bar has been added to the original image. It will scale at the same rate as the image, therefore it can be used as a reference for the original size.

Sheet 1 of 3  
 SNOWDEN  
 I.P. Survey



L 207 N

B

L 202 N

A

L 201 N

L 199 N

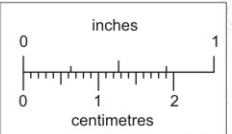
L 196 N

L 195 N

A<sub>1</sub>

L 194 N

L 192 N



This reference scale bar has been added to the original image. It will scale at the same rate as the image, therefore it can be used as a reference for the original size.

Snowflake

Sheet 2 of 3

TULE  
LAKE

L 199 N

L 196 N

L 195 N

L 194 N

L 192 N


A<sub>1</sub>

18250 E

L 182 N

L 181 N

189 E



Sheet 3 of 3