

TRENCH 0

TRENCH 1

TRENCH 2

TRENCH 3

TRENCH 4

TRENCH 5

ROAD

BASE LINE NOTE: AST

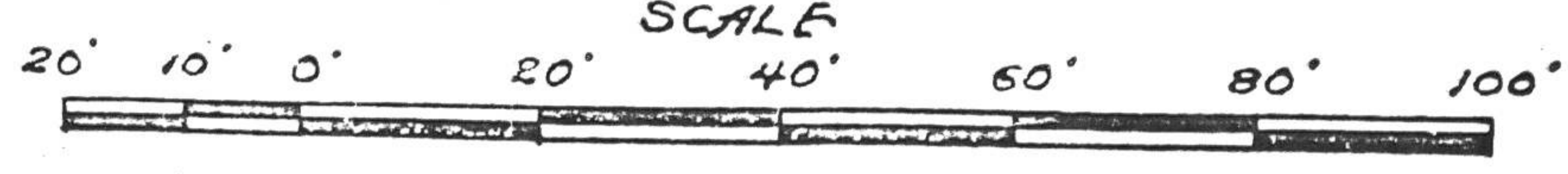
ROAD

LARGER SOIL VALUES THAN @

TRENCHES DOWNSLOPE? OR REAL?



Kel-Glen Option 092P/08 1970

Appendix 5
 NEWHYKULSTON COAL CREEK
 COPPER PROSPECT.
 KAMLOOPS MINING DIVISION B.C.



LEGEND

- PLEISTOCENE & RECENT OVERBURDEN
- TERTIARY REGOLITH
- MESOZOIC - JURASSIC OR LATER MINERALIZATION
- PALAEZOIC - PERMIAN (?) ARGILLITE
- MAGNETITE-AMPHIBOLITE
- AMPHIBOLITE
- SILTSTONE
- STAKING POST
- FAULTS
- DRILL HOLES
- OUTCROPS (IN TRENCHES)
- TRENCHES & BULLDOZED AREAS
- SAMPLES



987081
GWH 51

987082
GWH 52

987083
GWH 53

987084
GWH 54