

**KERR ADDISON MINES LIMITED**

(FOR INTER-OFFICE USE ONLY)

BC-12

10


821008

To L.F. Riddet From W.M. Sirola

Subject Bravo Claim (BC-12) Date May 28, 1981.

The Bravo claim suffers from over-staking by other people and from the fact that the high values in molybdenum encountered in our work have correspondingly high manganese values indicating scavenging by that element. In addition, values increase to the south-east toward claims previously staked by other parties.

The claims will be allowed to lapse on June 9, 1981.



W.M. Sirola,  
Regional Exploration Manager.

WMS/al:

92 P

BRAVO CLAIM (PROJECT BC-12)

BRITISH COLUMBIA

MAY 1981

6

5

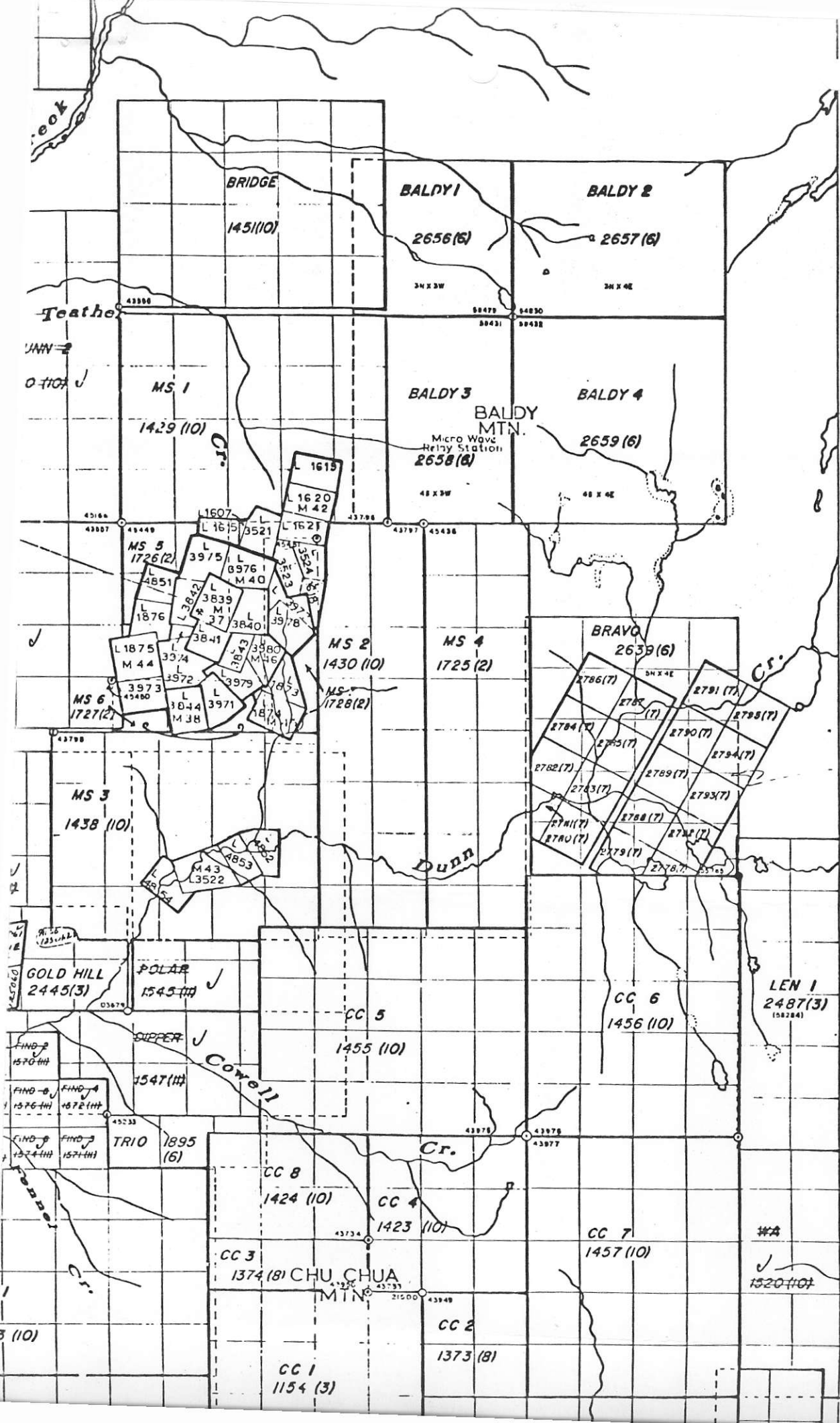
4

Staking Complete  
 June 6<sup>th</sup> 12:00  
 - 3:20 p.m. by  
 Cart, Price &  
 Montgomery  
 Kerr Addison  
 2:50 p.m.

Bravo Prop

N.T.S. 92-P-8E

SEE MAP 82M/5W



KERR ADDISON MINES LIMITED

(FOR INTER-OFFICE USE ONLY)

To..... W. M. Sirola ..... From..... L. F. Riddet .....

Subject..... Bravo Claim (BC-12) ..... Date..... May 7, 1981 .....

Would you please let me know if you intend to apply assessment  
work to this claim, or allow it to lapse on its due date of June 9, 1981?

Many thanks.

L. F. Riddet

LFR/sw

Be-12  
NOV 10 1980 10

# KERR ADDISON MINES LIMITED

(FOR INTER-OFFICE USE ONLY)

*To* Louise Riddett, *From* W.M. Sirola,  
Claims Co-ordinator Regional Exploration Manager.

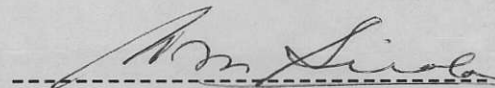
*Subject* Bravo Claims, Kamloops Mining Division, *Date* November 5, 1980.  
92-P-8E



Having staked and recorded these claims by means of a Kamloops contractor in early June 1980, we are advised on October 30, 1980 that our claims appear to be in contravention with the two claim blocks staked by the old two-post system on June 6, 1980.

Our contractor, Amex Exploration Services Limited of Kamloops have sworn on a stack of bibles that they saw no other stakers or location lines during the course of their grid-system staking of the Bravo claims.

For your purposes, about all you can do is indicate that the Bravo claims appear to have been staked in contravention with the exception of the two triangular areas at the S.W. and S.E. corners of the Bravo block plus the polygonal block at the north end of our claims.



W.M. Sirola.

- Encls. (1) Letter from Kamloops Gold Commissioner dated October 30, 1980.
- (2) Letter from Chief Gold Commissioner to Kamloops Gold Commissioner dated October 16, 1980.
- (3) Portion of claim map showing Bravo and other claims.

WMS/al:

OK I was informed about this





Province of  
British Columbia

Ministry of  
Finance

GOVERNMENT AGENT

RECEIVED

NOV - 3 1980

KERR ADDISON MINES LTD.

PER \_\_\_\_\_

7 W. Seymour Street  
Kamloops, British Columbia  
V2C 1E5

October 30, 1980

Kerr Addison Mines Ltd  
703-1112 West Pender Street  
VANCOUVER, B.C.

Dear Sir:

Re: Bravo, Record No. 2639(6)  
Kamloops Mining Division

It would appear that the above-mentioned mineral claims, recorded  
by yourself on June 9, 1980 are in contravention of  
Section 6 of the Mineral Act over the mineral claims that are in accordance  
with the attached sketch.

Yours truly,

N. R. Blake  
Gold Commissioner

/vw



Province of  
British Columbia

Ministry of  
Energy, Mines and  
Petroleum Resources

Parliament Buildings  
Victoria  
British Columbia  
V8V 1X4

Oct. 16, 1980

Gold Commissioner,  
*Kamloops*

Dear Sir:

Re: Bravo ~~2 Post~~ 1 Mineral Claim(s)  
Record No.(s) 2639(6)

The above mentioned claim(s) has (have) been plotted on our map in accordance with the locator's sketch and the information given in the statement(s). This plotting has indicated possible contravention of Section 6 of the Mineral Act over various claims and therefore rights under the Mineral Act to only the area outlined in red on the attached photo copy of the mineral titles reference map may have been acquired.

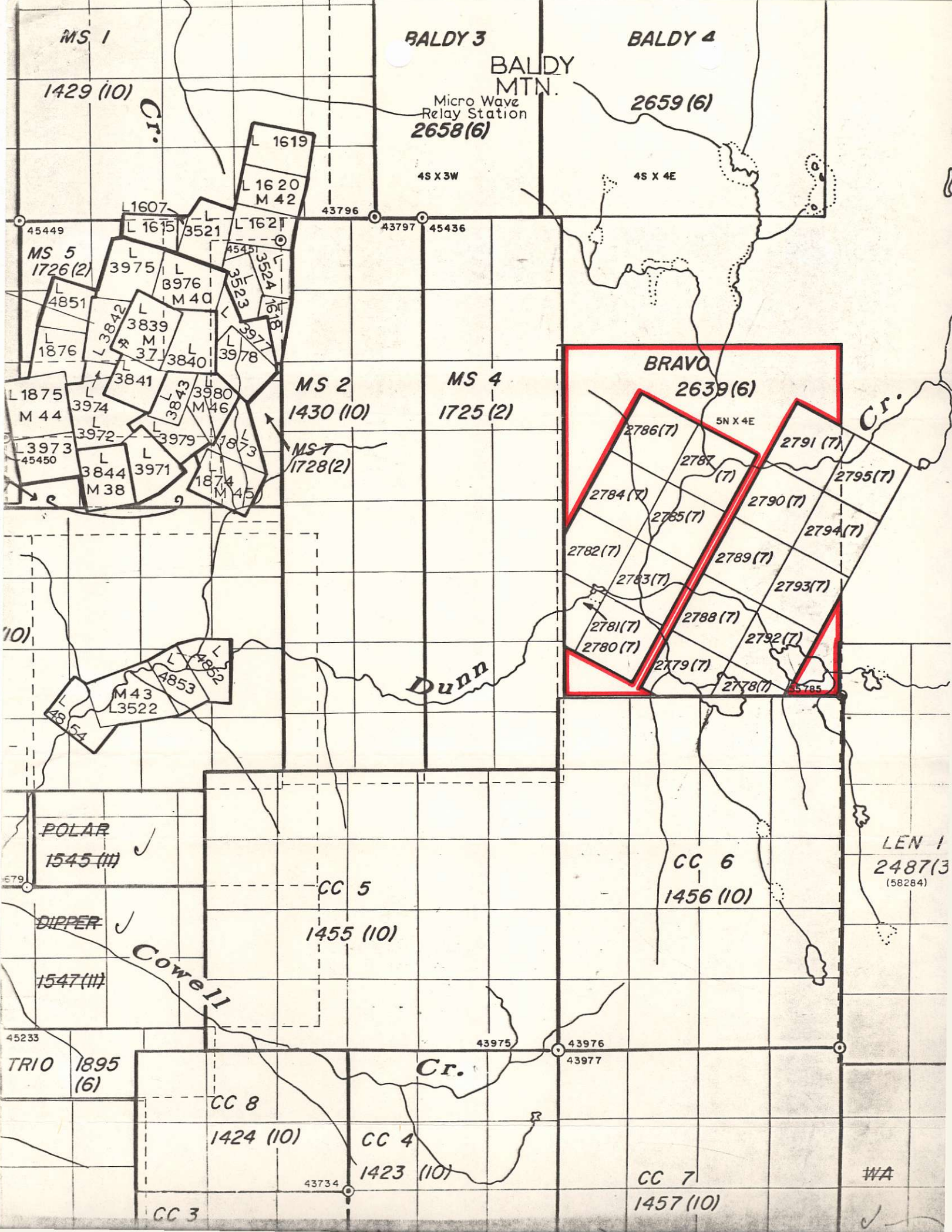
This notice should be passed to the locator as there was no indication that the locator had been advised or is aware of his apparent over-staking.

Yours very truly,

R. Rutherford,  
Chief Gold Commissioner.

Enclosure





KERR ADDISON MINES LIMITED

(FOR INTER-OFFICE USE ONLY)


JUL 3 1980

BC-12  
10

To L. Riddett From W.M. Sirola

Subject Bravo Mineral Claim - Kamloops Mining Div. 92P-8E Date 26 June 1980

As requested, herewith a Location Map for the 20 units Bravo Claim.



WMS/co

Enclosures



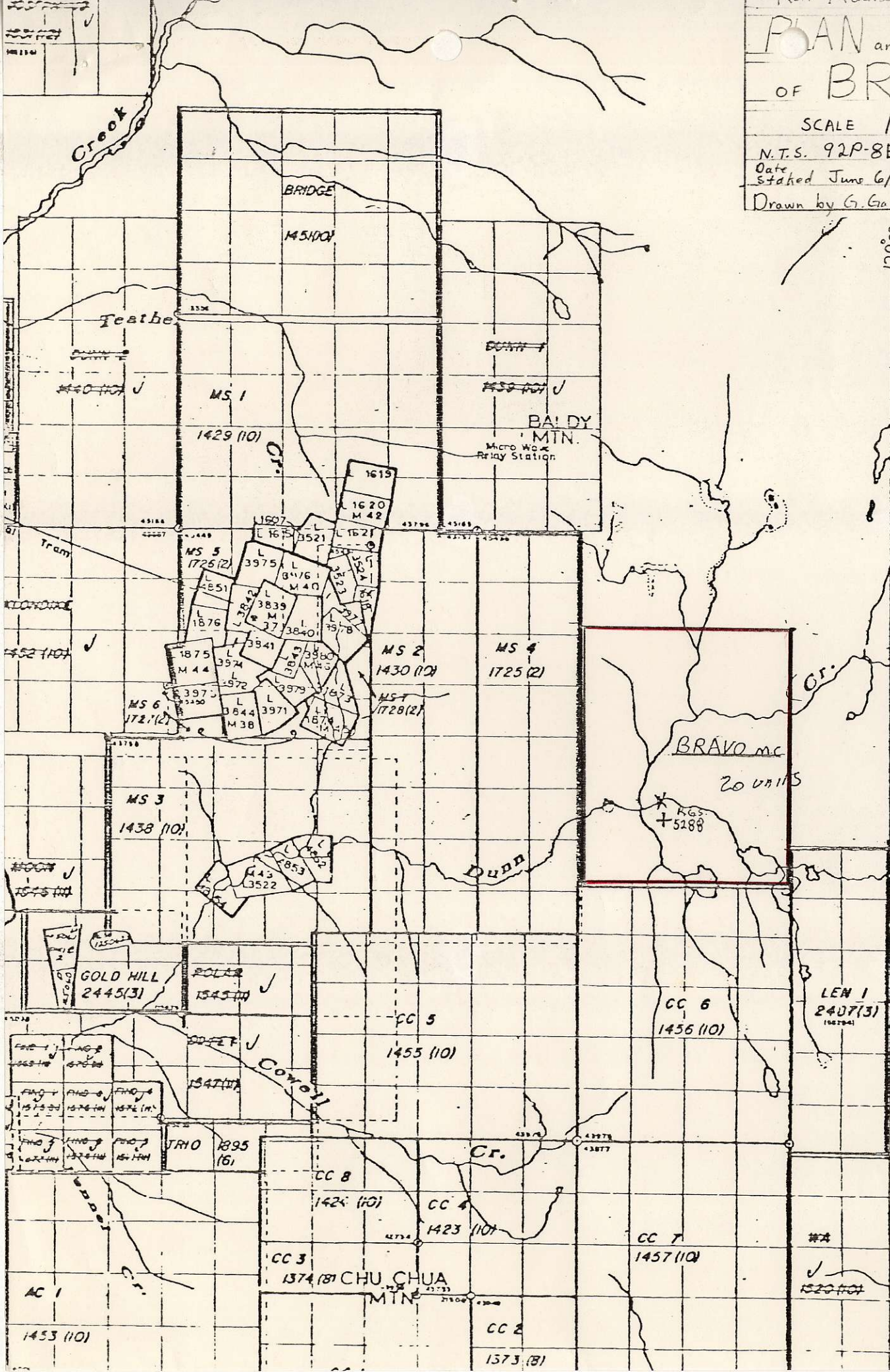
# PLAN and LOCATION OF BRAVO MC

SCALE 1:50,000

N.T.S. 92P-8E M.D. Kamloops, B.C.

Date Staked June 6/80 Date Recorded

Drawn by G. Gauthier June 12, 1980



5

# 5288

Mo - 57 ppm

Gr, L

W - 9 ppm

Hg - 270 ppb

U - 42.0 ppm

51° 25'

4

P 82M/5W



Province of  
British Columbia

Ministry of  
Finance

Office of the  
Government Agent

JUN 16 1980

F.B.  
A.H.C.  
P.S.C.  
W.J.  
D.A.L.  
J.S.S.  
FILE

7 W. Seymour Street  
Kamloops, British Columbia  
V2C 1E5

June 9, 1980

Kerr Addison Mines Limited  
#703-1112 West Pender Street  
VANCOUVER, B.C.

Dear Sir:

Re: Mineral Claims  
Kamloops Mining Division

I enclose Forms "G" covering the following mineral claims:

Bravo  
Record No. 2639(6)  
20 Units

Yours truly

N. R. Blake  
Gold Commissioner

/ww  
Encl.

RECEIVED

JUN 12 1980

KERR ADDISON MINES LTD.

PER.....

# MINERAL ACT - PROVINCE OF BRITISH COLUMBIA

Record of Mineral Claim  
FORM G

MAP NO. 92P/8E

RECORD NO. 2639

MINING RECEIPT NO. 138180E RECORDED AT Kamloops B.C. THIS 9th DAY OF June 19 80

DO NOT WRITE IN  
SHADED AREAS

**Gold Commissioner** *[Signature]*

**Kamloops**  
MINING DIVISION

**Affidavit  
for  
Mineral  
Claim**

**Dale E. Pauls**  
P.O. Box 286,  
Kamloops, B.C.

NAME

ADDRESS

**Kerr Addison Mines Ltd**  
AGENT FOR  
703-1112 West Pender Street,  
Vancouver, B.C.

ADDRESS

VALID SUBSISTING F.M.C. NO. 174650

VALID SUBSISTING F.M.C. NO. 187605

MAKE OATH AND SAY:- I COMMENCED LOCATING THE BRAVO MINERAL CLAIM

ON THE 6th DAY OF June, 19 80 AT 1:10 P.M. AND COMPLETED THE LOCATION  
(TIME INDICATE A.M. OR P.M.)

ON THE 6th DAY OF June, 19 80 AT 4:50 P.M. CONSISTING OF  
(TIME INDICATE A.M. OR P.M.)

5 UNIT LENGTHS North AND 4 UNIT LENGTHS West AND I HAVE IMPRESSED ALL THE REQUIRED INFORMATION  
(NUMBER) (DIRECTION) (NUMBER) (DIRECTION)

ON METAL TAGS NO. 55785, WHICH HAS BEEN SECURELY FASTENED TO THE POSTS AS REQUIRED UNDER THE REGULATIONS.

IDENTIFICATION POST(S) NOT PLACED WERE 2W, 3N, 4W, 4W1N, 4W2N, 4W3N, 4W4N, 4W5N, 3W5N, 2W5N, 1W5N, 5N, 4N, 3N, 2N,

CHECK "X" APPLICABLE SQUARE  THE LEGAL CORNER POST \_\_\_\_\_ } IS SITUATED: Approximately  
 THE WITNESS POST FOR THE LEGAL CORNER POST \_\_\_\_\_ }  
28 kilometers N15°E of Barriere, B.C., 200 meters South East of small lake, 2.7 kilometers East and 4.2 kilometers South of Fire Lookout Tower on Baldy Mountain, at elevation 5400 feet A.S.L.

† BEARING AND DISTANCE TO TRUE POSITION OF LEGAL CORNER POST FROM THE WITNESS POST \_\_\_\_\_

BEARING AND DISTANCE FROM IDENTIFICATION POST TO WITNESS POST \_\_\_\_\_

I HAVE COMPLIED WITH ALL THE TERMS OF THE MINERAL ACT AND REGULATIONS PERTAINING TO THE STAKING OF MINERAL CLAIMS AND HAVE ATTACHED A PLAN, ACCEPTABLE TO THE MINING RECORDER, OF THE LOCATION.

SWORN AND SUBSCRIBED TO AT \_\_\_\_\_

THIS \_\_\_\_\_ DAY OF \_\_\_\_\_ 19 \_\_\_\_\_ BEFORE ME

\* THIS AFFIDAVIT MAY BE TAKEN BY A PERSON EMPOWERED TO TAKE AFFIDAVITS BY THE EVIDENCE ACT OF BRITISH COLUMBIA.

*[Signature]*  
SIGNATURE

**GOLD COMMISSIONER**  
138180E  
JUN 9 1980  
708.800  
**KAMLOOPS  
BRITISH COLUMBIA**  
MR OR SMR STAMP

NO. OF UNITS 20 WORK REQUIREMENT \$ \_\_\_\_\_ PER YEAR RENTAL REQUIREMENT - \$10.00 PER \$200.00 WORK. \$20.00 PER \$200.00 C/L

| WORK NUMBERS | C/L IN \$ | MINING RECEIPT AND DATE RECORDED | TYPE OF WORK | YEAR OF EXPIRY | CREDIT       |                | TRANSFERS (B/S'S, ASSIGNMENTS, CONVEYANCES) |
|--------------|-----------|----------------------------------|--------------|----------------|--------------|----------------|---|
|              |           |                                  |              |                | WORK UNIT(S) | RENTAL IN \$'S |   |
|              |           |                                  |              |                |              |                |   |
|              |           |                                  |              |                |              |                |   |
|              |           |                                  |              |                |              |                |   |
|              |           |                                  |              |                |              |                |   |
|              |           |                                  |              |                |              |                |   |
|              |           |                                  |              |                |              |                |   |
|              |           |                                  |              |                |              |                |   |
|              |           |                                  |              |                |              |                |   |
|              |           |                                  |              |                |              |                |   |
|              |           |                                  |              |                |              |                |   |

**RECEIVED**

**JUN 12 1980**

**KERR ADDISON MINES LTD.**

PER \_\_\_\_\_

OWNER