







GEOLOGIC MAP AND KEY FOR THE I AM 51-56 CLAIMS

- IFF Intermediate to Felsic Flows
-  Andesitic Multilithic Breccia
-  Black Cherty Tuffite
-  Lt. Grey, Fine-Grained Tuff
-  Pyritic Felsic Pyroclastic
-  Felsic Dome, (pyritic, veined)
-  Fault

Scale

1:10,000

Contour Interval
40 Meters

820862