

KERR ADDISON MINES LIMITED

(FOR INTER-OFFICE USE ONLY)

BC-13

10

820689

To L.F. Riddet From W.M. Sirola

Subject Kilo Claim (BC-13) Date May 28, 1981.

Unless something comes up between now and June 27, 1981, this claim will be allowed to lapse.

Lapsed

Noranda have the adjacent claims and we will consult with Don Cross on this matter. Should there be any change, we will certainly let you know.

W.M. Sirola

W.M. Sirola,
Regional Exploration Manager.

WMS/al:

92P

KILO CLAIM (PROJECT BC-13)

BRITISH COLUMBIA

MAY 1981

KERR ADDISON MINES LIMITED

(FOR INTER-OFFICE USE ONLY)

To..... W. M. Sirola From..... L. F. Riddet

Subject..... Kilo Claim (BC-13) Date..... May 7, 1981

Would you please let me know if you intend to apply assessment
work to this 20 unit claim, or allow it to lapse on its due date of
June 27, 1981.

Many thanks.

L. F. Riddet

LFR/sw

KERR ADDISON MINES LIMITED

(FOR INTER-OFFICE USE ONLY)

OCT 31 1980

To L.F. Riddet From W.M. Sirola
Subject Claim Records - British Columbia Date October 28, 1980

I.D.B.
A.H.C.
P.S.C.
D.M.H.
W.J.
D.A.L.
J.B.S.

✓ *LR*
FILE

Herewith the sketches of Kilo and Echo claims
which you requested on September 25, 1980.

Regards,

W.M. Sirola

W.M. Sirola,
Regional Exploration Manager.

WMS/al: Encls.

NO STAKING

92P/1W

TERTIARY

MIOCENE AND/OR PLIOCENE

25

Plateau lava; olivine basalt, basalt andesite, related ash and breccia beds; basaltic arenite; 25a, olivine gabbro plugs

TRIASSIC OR JURASSIC

RHAETIAN OR HETTANGIAN

14

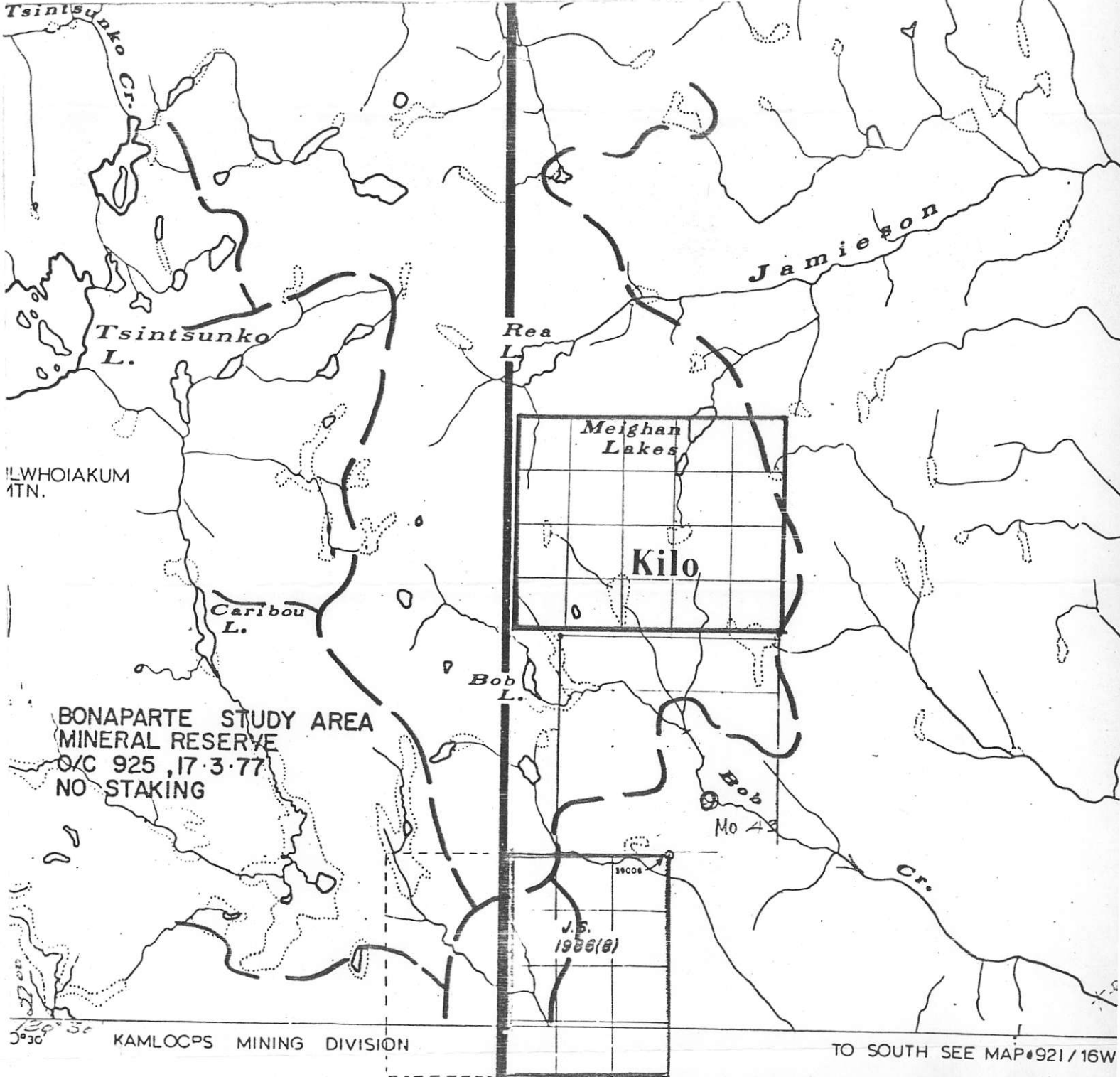
THUYA AND TAKOMKANE BATHOLITHS AND SIMILAR GRANITIC ROCKS: hornblende-biotite quartz diorite and granodiorite, minor hornblende diorite, monzonite, gabbro, hornblende; 14a, diorite and syenodiorite, 14b, leuco-quartz monzonite and granodiorite

PENNSYLVANIAN AND PERMIAN

MORROWAN TO GUADALUPIAN

3

Volcanic arenite, greenstone, argillite, phyllite; minor quartz-mica schist, limestone, basaltic and andesitic flows, amphibolite, conglomerate and breccia; includes small bodies of 16a



ILWHOIAKUM 4TN.

BONAPARTE STUDY AREA
MINERAL RESERVE
O/C 925, 17-3-77
NO STAKING

109° 30'

KAMLOCPS MINING DIVISION

TO SOUTH SEE MAP #921/16W

For up-to-date information on

DEPARTMENT OF MINES AND PETRO

KERR ALDISON MINES LIMITED

(FOR INTER-OFFICE USE ONLY)

To..... W. M. Sirola From..... L. F. Riddet

Subject..... Claim Records - British Columbia Date..... September 25, 1980

Would you please send me location sketches of the Kilo *- Recd 26/9/80*
and Echo Claims for my files?

Many thanks.

L. F. Riddet

LFR/sw

KERR ADDISON MINES LIMITED

(FOR INTER-OFFICE USE ONLY)

SEP 26 1980

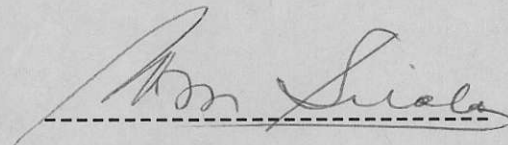
BE-13
10

To Louise Riddett From W.M. Sirola

Subject Kilo Claims - Kamloops Mining Division Date September 16, 1980
(92-P)

I.D.B.
A.H.C.
P.S.C.
W.d.
DATE
J.B.S.
AP
FILE

It was our original intent to stake the Kilo claim at the location where the Bog 1 claim now exists. Our initial effort was made without the benefit of helicopter and it appears that our rich uncle (Noranda) got there first. Be that as it may, we appear to have slightly overlapped their northern boundary but I think they will forgive us for that degree of mischief.



W.M. Sirola,
Regional Exploration Manager.

WMS/al: Encl.



Province of
British Columbia

Ministry of
Finance

GOVERNMENT AGENT

RECEIVED

SEP 15 1980

KERR ADDISON MINES LTD.

PER

7 W. Seymour Street
Kamloops, British Columbia
V2C 1E5

September 11, 1980

Kerr Addison Mines Ltd
703-1112 West Pender St.,
VANCOUVER, B.C.
V6E 2S1

Dear Sir:

Re: Kilo, Record No. 2679(6)
Kamloops Mining Division

It would appear that the above-mentioned mineral claims, recorded by yourself on June 27th, 1980 are in contravention of Section 6 of the Mineral Act over the mineral claims that are in accordance with the attached sketch.

Yours truly,

N. R. Blake
Gold Commissioner

/vww



Province of
British Columbia

Ministry of
Energy, Mines and
Petroleum Resources

Parliament Buildings
Victoria
British Columbia
V8V 1X4

Aug. 21, 1980



Gold Commissioner,
Kamloops

Dear Sir:

Re: *Kilo* ~~2-Post~~ / Mineral Claim(s)
Record No.(s) *2679*

The above mentioned claim(s) has (have) been plotted on our map in accordance with the locator's sketch and the information given in the statement(s). This plotting has indicated possible contravention of Section 6 of the Mineral Act over *Bog #1 (2651)* and therefore rights under the Mineral Act to only the area outlined in red on the attached photo copy of the mineral titles reference map may have been acquired.

This notice should be passed to the locator as there was no indication that the locator had been advised or is aware of his apparent over-staking.

Yours very truly,

R. Rutherford,
Chief Gold Commissioner.

Enclosure

Jamieson

Rea
L.

Meighan
Lakes

KILO

2679(6)

4N X 5E

55787

09765

Bob
L.

BOG I

2651(6)

4S X 4E

Bob

39006

J.S.
1986(8)

Cr.

ou

Y AREA

NG DIVISION

TO SOUTH SEE MAP

DEPARTMENT OF MINES AND



Province of
British Columbia

Ministry of
Finance

Office of the
Government Agent

JUL 4 1980

RECEIVED

JUL 2 1980

KERR ADDISON MINES LTD.

PER _____

7 W. Seymour Street
Kamloops, British Columbia
V2C 1E5

June 27, 1980

Kerr Addison Mines Limited
703-1112 West Pender Street
VANCOUVER, B.C.
V6E 2S1

Dear Sir:

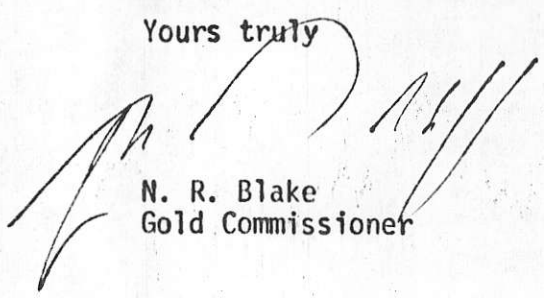
Re: Mineral Claims
Kamloops Mining Division

I enclose Forms "G" covering the following mineral claims:

KILO
Record No.2679(6)
20 units

ECHO
Record No.2680(6)
20 units

Yours truly


N. R. Blake
Gold Commissioner

/vw
Encl.

MINERAL ACT - PROVINCE OF BRITISH COLUMBIA

Record of Mineral Claim
FORM G

MAP NO. 92P/1W RECORD NO. 2679
 MINING RECEIPT NO. 138214E RECORDED AT Kamloops B.C. THIS 27th DAY OF June, 1980
 DO NOT WRITE IN SHADED AREAS Gold Commissioner ~~XXXXXXXX~~ Kamloops
Mining Division

**Affidavit
for
Mineral
Claim**

Percy F. Cox Kerr Addison Mines Ltd
NAME AGENT FOR
P.O. Box 286, 703-1112 West Pender St.,
Kamloops, B.C. Vancouver, B.C. V6E 2S1
ADDRESS ADDRESS
 VALID SUBSISTING F.M.C. NO. 174645 VALID SUBSISTING F.M.C. NO. 187605

MAKE OATH AND SAY:- I COMMENCED LOCATING THE KILO MINERAL CLAIM

1 ON THE 10th DAY OF June, 1980 AT 8:30 A.M. AND COMPLETED THE LOCATION
(TIME INDICATE A.M. OR P.M.)
 ON THE 10th DAY OF June, 1980 AT 3:30 P.M. CONSISTING OF
(TIME - INDICATE A.M. OR P.M.)
4 UNIT LENGTHS North AND 5 UNIT LENGTHS East AND I HAVE IMPRESSED ALL THE REQUIRED INFORMATION
(NUMBER) (DIRECTION) (NUMBER) (DIRECTION)
 ON METAL TAGS NO. 55787, WHICH HAS BEEN SECURELY FASTENED TO THE POSTS AS REQUIRED UNDER THE REGULATIONS.

2 IDENTIFICATION POST(S) NOT PLACED WERE All Placed

3 CHECK "V" APPLICABLE SQUARE THE LEGAL CORNER POST _____ } IS SITUATED: Approximately
 THE WITNESS POST FOR THE LEGAL CORNER POST _____ }
35 kilometers North of Kamloops, B.C., 400 meters North of North end of Bob Lake, 2.3
kilometers South of Rea Lake, at elevation 5750 feet A.S.L.
(PRECISELY DESCRIBE POSITION OF POST RELATIVE TO KNOWN TOPOGRAPHICAL OR SURVEY MEASUREMENTS THAT RELATE TO FEATURES ON A MAP)

† BEARING AND DISTANCE TO TRUE POSITION OF LEGAL CORNER POST FROM THE WITNESS POST _____
 BEARING AND DISTANCE FROM IDENTIFICATION POST TO WITNESS POST _____

4 I HAVE COMPLIED WITH ALL THE TERMS OF THE MINERAL ACT AND REGULATIONS PERTAINING TO THE STAKING OF MINERAL CLAIMS AND HAVE ATTACHED A PLAN, ACCEPTABLE TO THE MINING RECORDER, OF THE LOCATION

SWORN AND SUBSCRIBED TO AT _____
 THIS _____ DAY OF _____ 19 _____ BEFORE ME
 * THIS AFFIDAVIT MAY BE TAKEN BY A PERSON EMPOWERED TO TAKE AFFIDAVITS BY THE EVIDENCE ACT OF BRITISH COLUMBIA.

Percy F. Cox
 SIGNATURE

GOLD COMMISSIONER
138214E
JUN 27 1980
100.00
KAMLOOPS
BRITISH COLUMBIA
MR OR SMR STAMP

NO. OF UNITS _____ WORK REQUIREMENT \$ _____ PER YEAR RENTAL REQUIREMENT - \$10.00 PER \$200.00 WORK. \$20.00 PER \$200.00 C/L.

WORK NUMBERS	C/L IN \$	MINING RECEIPT AND DATE RECORDED	TYPE OF WORK	YEAR OF EXPIRY	CREDIT		TRANSFERS (B/S'S, ASSIGNMENTS, CONVEYANCES)
					WORK UNIT(S)	RENTAL IN \$ S	

OWNER

OFFICE USE ONLY