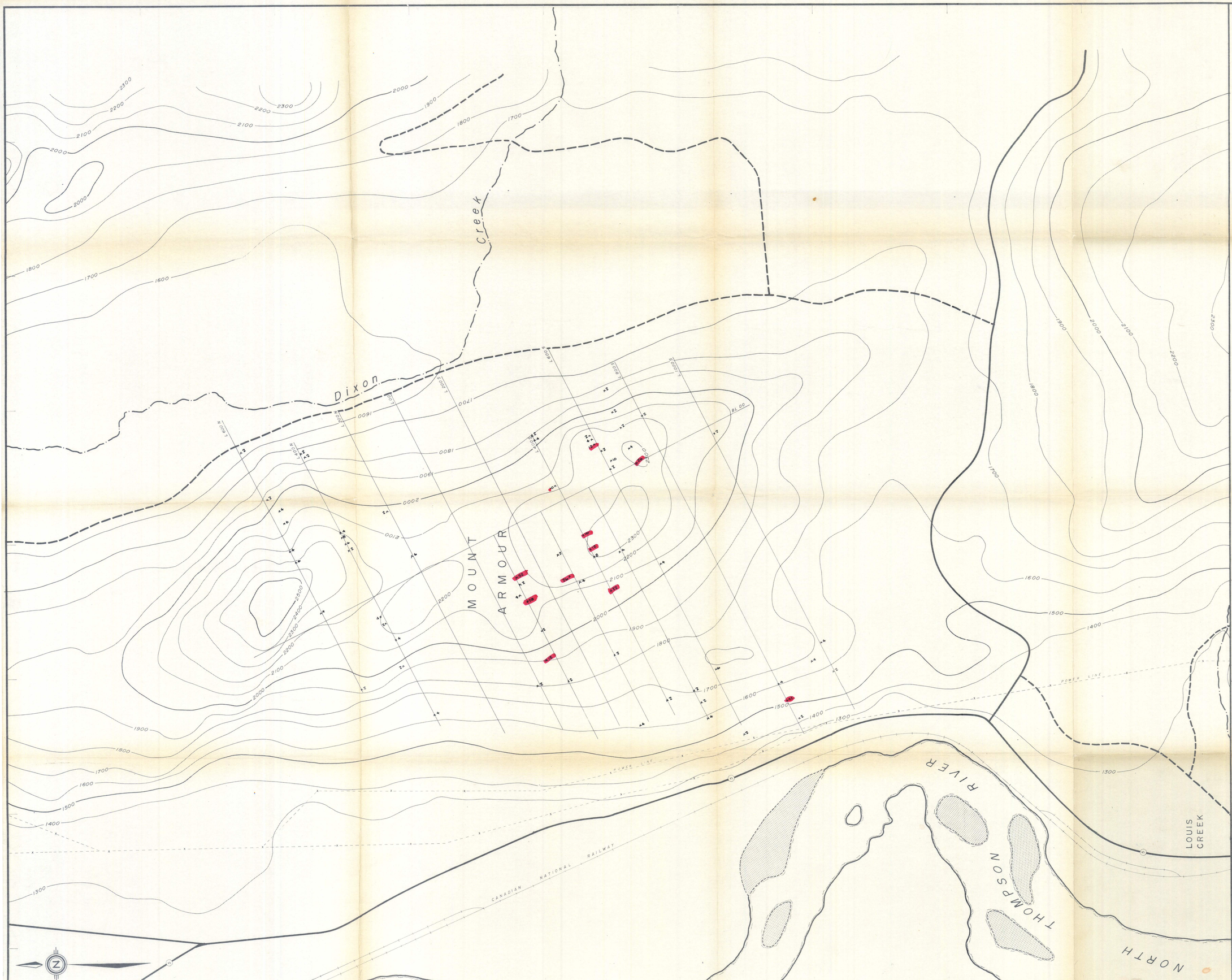

-LEGEND-

- LAKES
- RIVERS, CREEKS
- 4800 4700 CONTOUR INTERVAL 100 FT.
- ROADS
- TREE CLEARING AREA



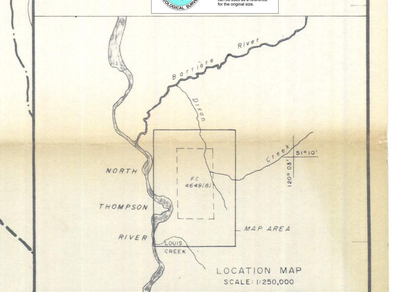

LOCATION MAP
SCALE 1:250,000

CORPORATION FALCONBRIDGE COPPER

MOUNT ARMOUR PROJECT

LITHOGEOCHEMISTRY

Au ppb

0 50 100 200 300 400 500

SCALE: 1 5000

DRAWN BY: /dg		FIG. NO.:
DATE: MAY, 1984	N.T.S. 92 P/1	

020652