









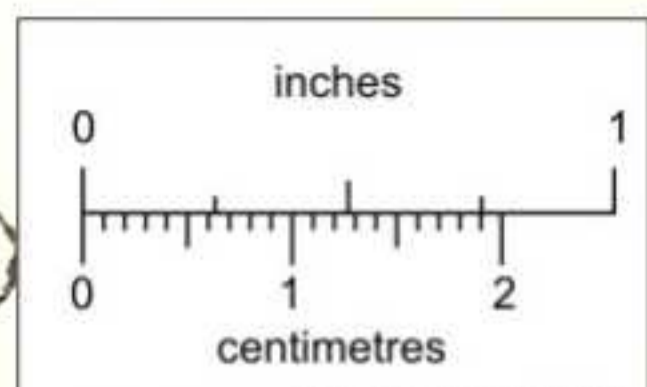
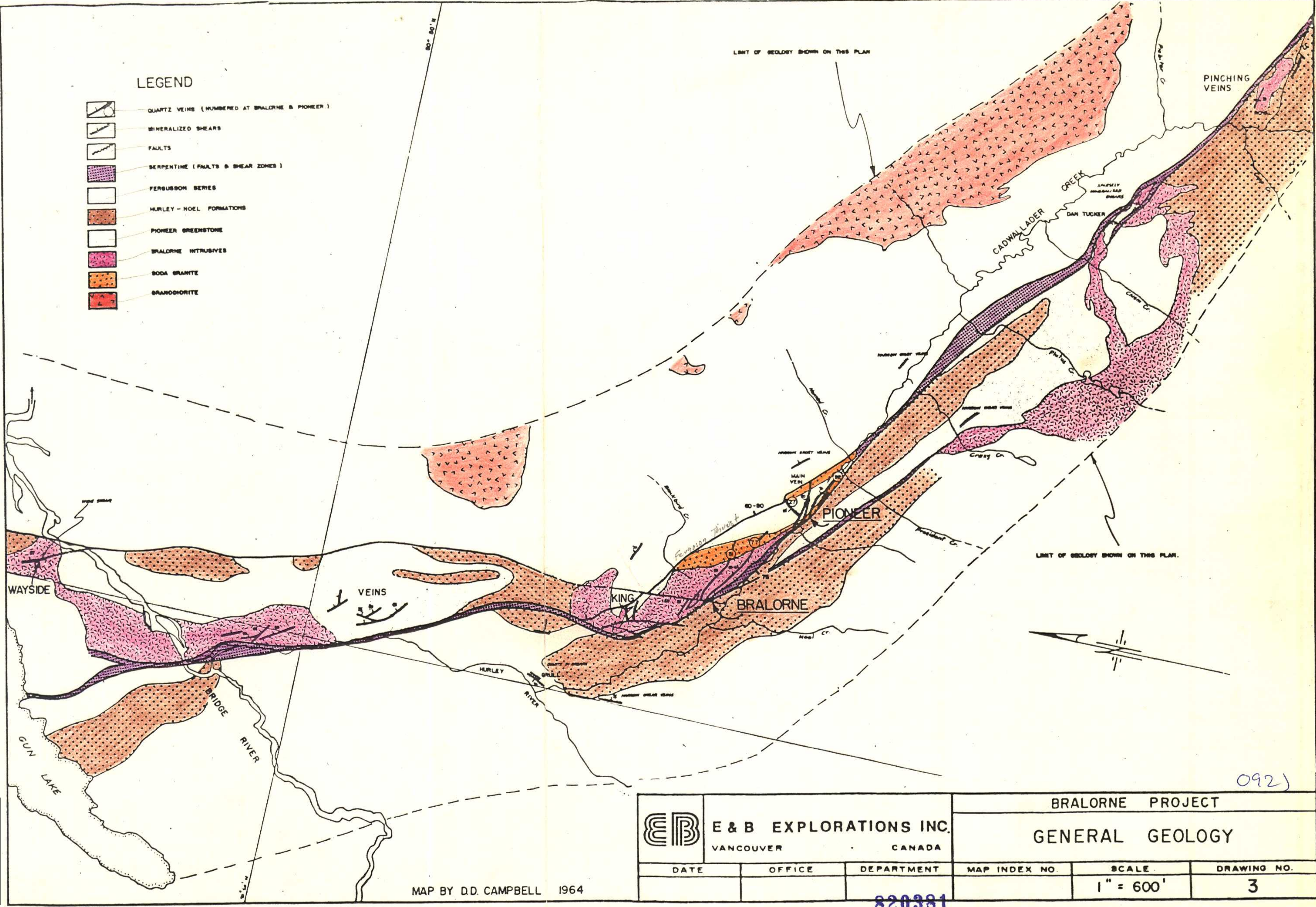



LEGEND

-  QUARTZ VEINS (NUMBERED AT BRALORNE & PIONEER)
-  MINERALIZED SHEARS
-  FAULTS
-  SERPENTINE (FAULTS & SHEAR ZONES)
-  FERUGSON SERIES
-  HURLEY-NOEL FORMATIONS
-  PIONEER GREENSTONE
-  BRALORNE INTRUSIVES
-  SODA GRANITE
-  GRANODIORITE



This reference scale bar has been added to the original image. It will scale at the same rate as the image, therefore it can be used as a reference for the original size.

MAP BY D.D. CAMPBELL 1964

 E & B EXPLORATIONS INC. VANCOUVER CANADA		BRALORNE PROJECT			
		GENERAL GEOLOGY			
DATE	OFFICE	DEPARTMENT	MAP INDEX NO.	SCALE	DRAWING NO.
				1" = 600'	3

820381

092)