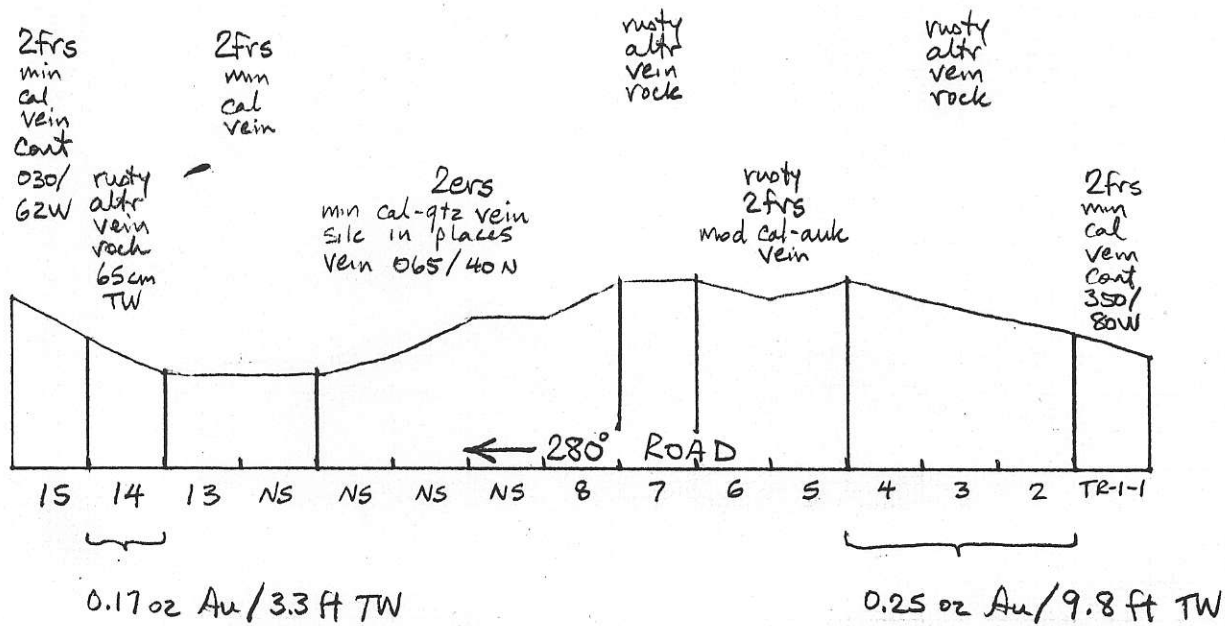


TRENCH 1 PLAN

820353



LOCATION: South of L45 050E

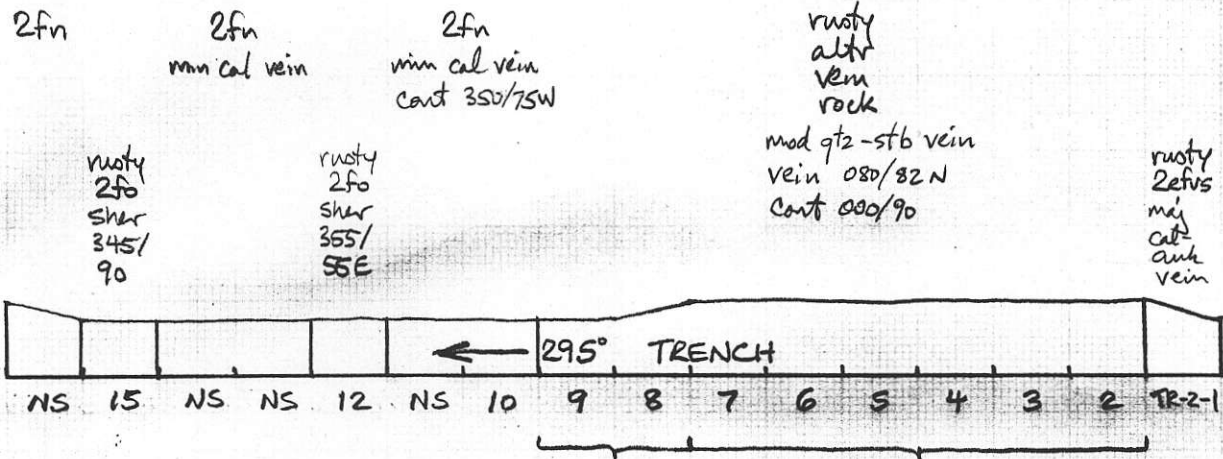
SCALE: 1cm = 1m

ELEVATION: 710m

PHOTO: 1

ZONE: HOWARD

TRENCH 2 PLAN



0.32 oz Au, 0.10 oz Ag / 17.7 ft TW
 0.03 oz Au / 5.9 ft TW

LOCATION: South of L35 025E

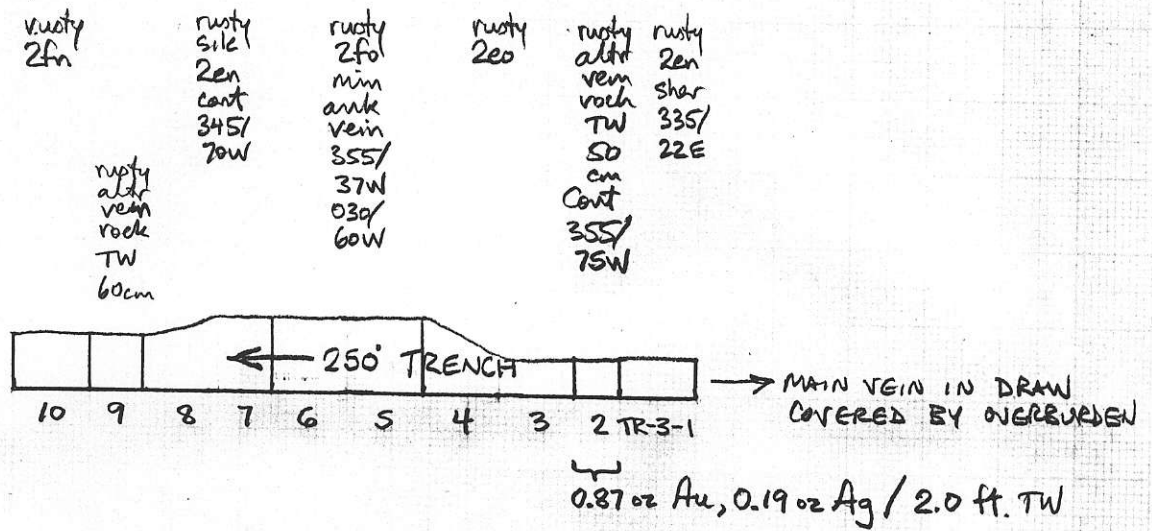
SCALE: 1cm = 1m

ELEVATION: 750 m

PHOTO: 2

ZONE: HOWARD

TRENCH 3 PLAN



ZONE : HOWARD

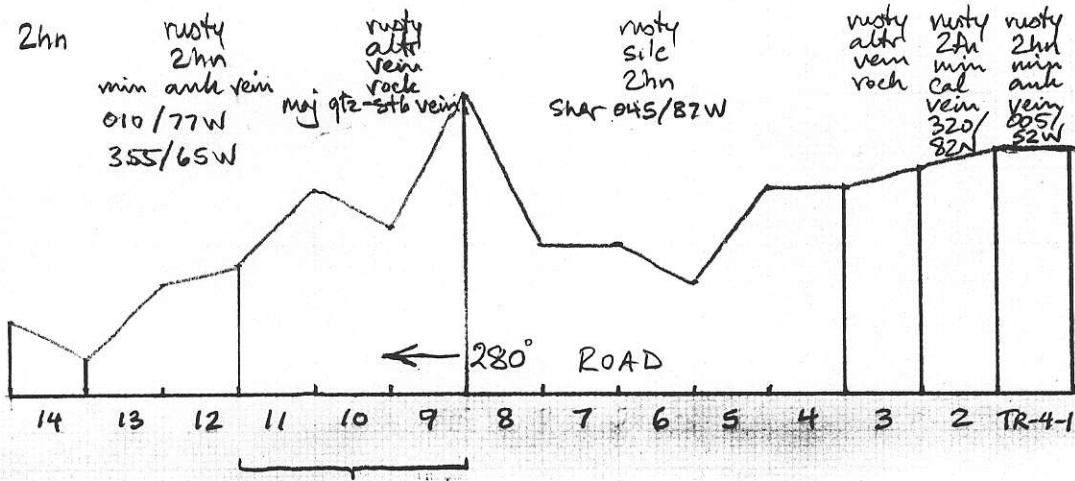
LOCATION : South of L2N 000E

SCALE : 1 cm = 1 m

ELEVATION: 810 m

PHOTO : 3

TRENCH 4 PLAN



1.39 oz Au, 0.18 oz Ag / 9.8 ft. TW

ZONE: HOWARD

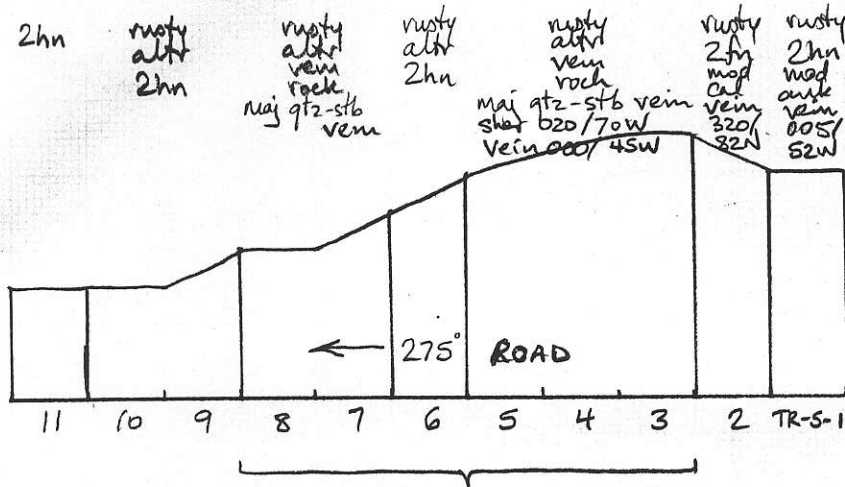
LOCATION: South of LIS 025 W

SCALE: 1 cm = 1 m

ELEVATION: 850 m

PHOTO: 4

TRENCH 5 PLAN



0.38 oz Au, 0.15 oz Ag, 0.65% Sb / 19.7 ft. TW

54

ZONE: HOWARD

LOCATION: LIS 025W

SCALE: 1cm = 1m

ELEVATION: 875 m

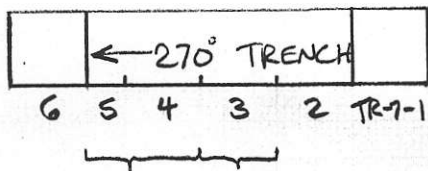
PHOTO: 5

TRENCH 7 PLAN

rusty
2ctn
mod
cal
vein

rusty
alt
vein
rock

rusty
2ctn
mod
cal
vein
cont
3to/
60W



0.21 oz Au / 3.0 ft TW
0.04 oz Au / 4.6 ft TW

ZONE : RIDGE

LOCATION : L2N 100E

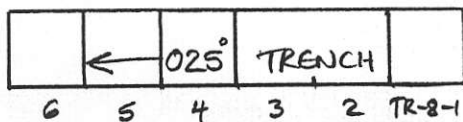
SCALE : 1cm = 1m

ELEVATION : 970m

PHOTO : 6

TRENCH 8 PLAN

rusty 2efn	rusty altr 2fo	rusty altr vein rock cont 350/ 60W	rusty altr 2fo	rusty 2fo shar 325/ 60W cont 340/ 65W
---------------	----------------------	--	----------------------	--



0.04 oz Au / 3.0 ft TW

ZONE: RIDGE

LOCATION: North of L2N 080E

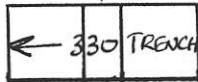
SCALE: 1cm = 1m

ELEVATION: 970m

PHOTO: 7

TRENCH 9 PLAN

2cm
moly
alt
rem
rock
shes
0.50/
70W



3 2 TR-1

0.36 oz Au, 0.12 oz Ag / 1.6 ft TW

ZONE : RIDGE

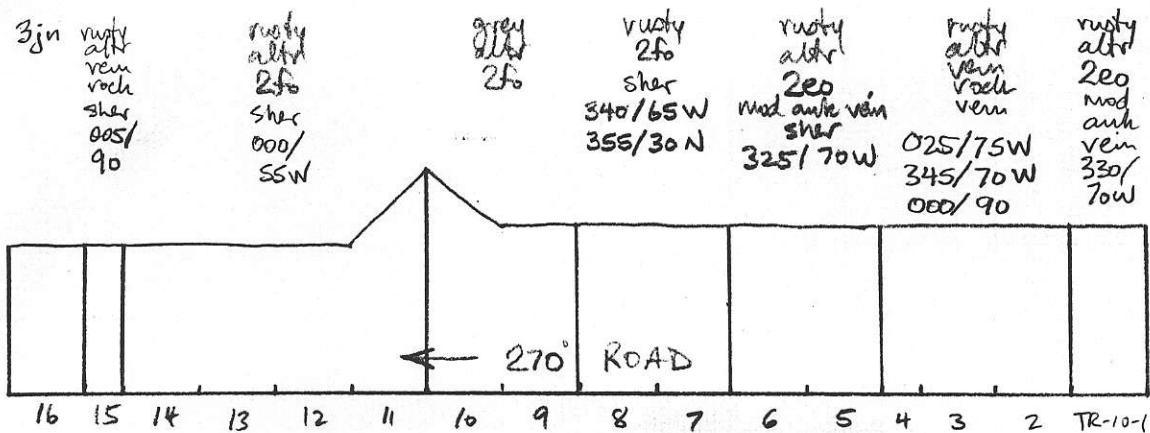
LOCATION: L4N 100E

SCALE : 1cm = 1m

ELEVATION: 990m

PHOTO : 8

TRENCH 10 PLAN



0.04 oz Au / 3.3 ft TV
0.10 oz Au / 3.3 ft TW

ZONE : LDU

LOCATION : South of LIN 580E

SCALE : 1cm = 1m

ELEVATION : 925m


PHOTO : 9

TRENCH 13 PLAN

1m 8m rusty
2fn 3in 3in alt
 3in
 pyr
 disc

rusty
alt
vein
rock
Cont 005/70W
Vein 000/90
Vein 025/50W
maj qtz, stb, vein
min pyr, tet disc

rusty
2fs



0.24 oz Au, 0.70 oz Ag, 0.50 % Sb / 16.4 ft T
0.05 oz Au, 0.88 oz Ag, 0.07 % Sb / 23.0 ft. TW

ZONE : LOU

LOCATION: L4N 640E

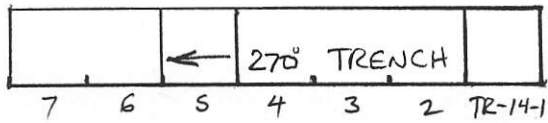
SCALE : 1cm = 1m

ELEVATION: 905 m

PHOTO : 10

TRENCH 14 PLAN

purple lbaop shw 315/ 90	rusty brec rein labop min max fxf1	rusty lbaop mod max fxf1	rusty labop
--------------------------------------	--	--------------------------------------	----------------



ZONE : ROAD

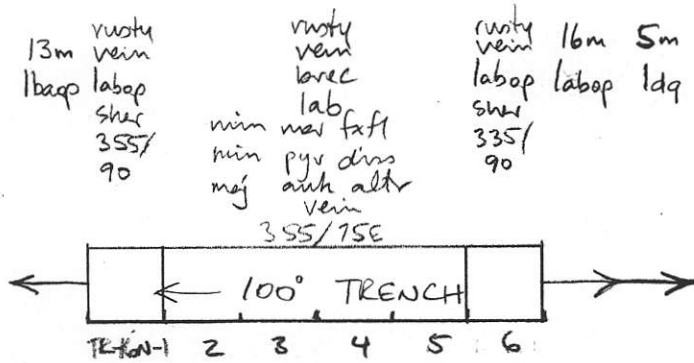
LOCATION: L3N 840E

SCALE : 1cm = 5m

ELEVATION: 880m

PHOTO: 18

TRENCH 16 NORTH PLAN



ZONE : CONGRESS

LOCATION : North of L2N 1000E

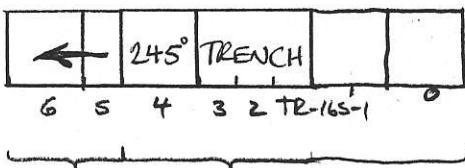
SCALE : 1cm = 1m

ELEVATION : 845 m

PHOTO : 11

TRENCH 16 SOUTH PLAN

rusty qtz vein rusty
altr stb lab vein
lbo vein altr
030/
70W
0.3m
TW
lao



0.07 oz Au, 0.15 oz Ag, 1.21 % Sb / 7.4 ft TW
0.20 oz Au, 5.2 oz Ag, 0.10 % Sb / 2.5 ft TW

ZONE : CONGRESS

LOCATION: L2N 1000E

SCALE : 1cm = 1m


ELEVATION: 845 m

PHOTO : 12

TRENCH 17 PLAN

vusty
2hm

vusty
vein
brec
labop
min
max
fxM



ZONE: ROAD

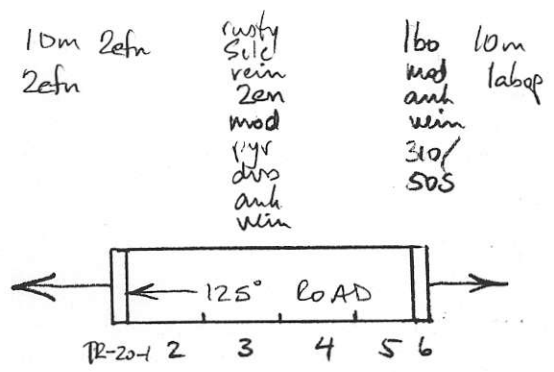
LOCATION: L4N 800 E

SCALE: 1cm = 5m

ELEVATION: 875m

PHOTO: 20

TRENCH 20 PLAN



ZONE: GUN

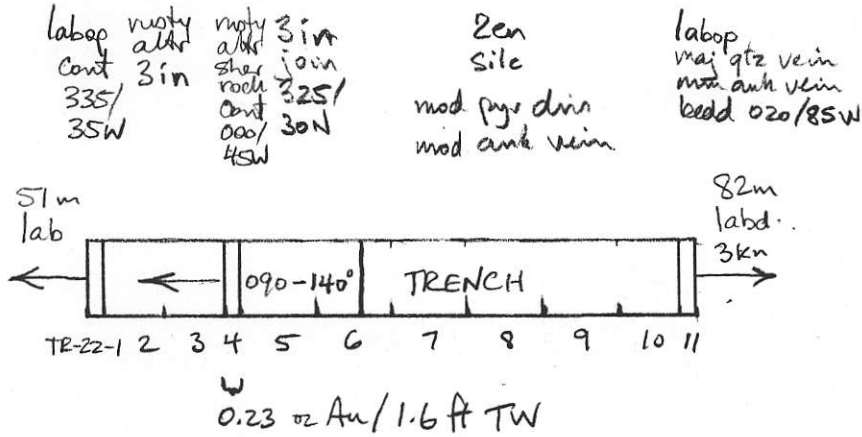
LOCATION: North of LION 140E

SCALE: 1cm = 5m

ELEVATION: 810m

PHOTO: 13

TRENCH 22 PLAN



ZONE : GUN

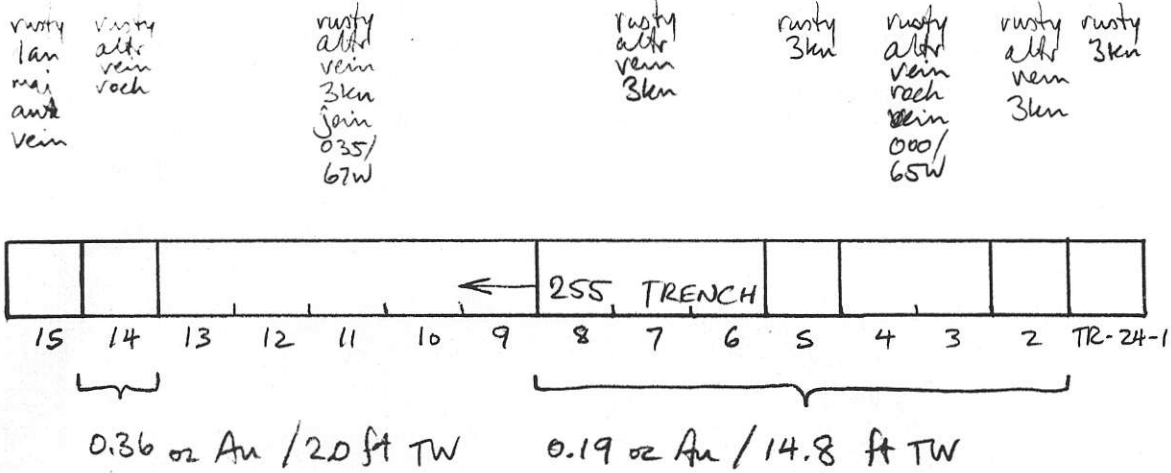
LOCATION: North of L12N to creek

SCALE : 1 cm = 5 m

ELEVATION: 760 - 720 (740) m

PHOTO : 23, 24

TRENCH 24 PLAN



ZONE : CONGRESS

LOCATION: LON 900E

SCALE : 1cm = 1m

ELEVATION: 840 m

PHOTO : 19

TRENCH 26 PLAN

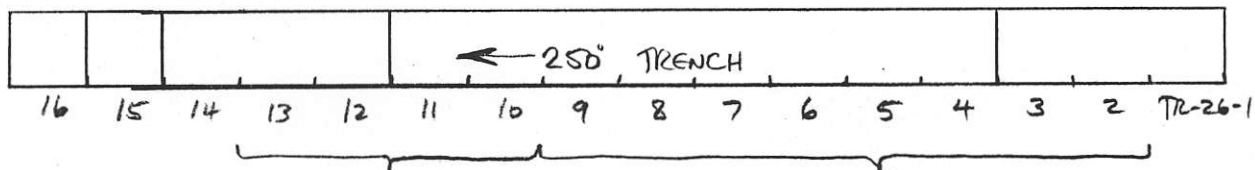
rusty
3jn
mofy
altr
vein
rock

rusty
altr
3jn

rusty
altr
vein
rock

maj qtz, stb vein
min pyr, tet disc

rusty
2fn



0.09 oz Au, 0.18 oz Ag, 0.41% Sb / 11.5 ft. TW
0.37 oz Au, 0.32 oz Ag, 1.70% Sb / 22.6 ft TW

ZONE: LOU

LOCATION: L3N 620E


SCALE: 1cm = 1m

ELEVATION: 910 m

PHOTO: 21

TRENCH 27 PLAN

rusty 3in	rusty alt vein 3in min pyr dms	min	rusty alt vein rock qtz, stb vein pyr, det, mal, azr dms	rusty alt vein 3in min pyr dms	rusty s/c 2e0
--------------	--	-----	--	--	---------------------



0.25 oz Au, 0.12 oz Ag / 8.9 Pt TW

ZONE : LOU

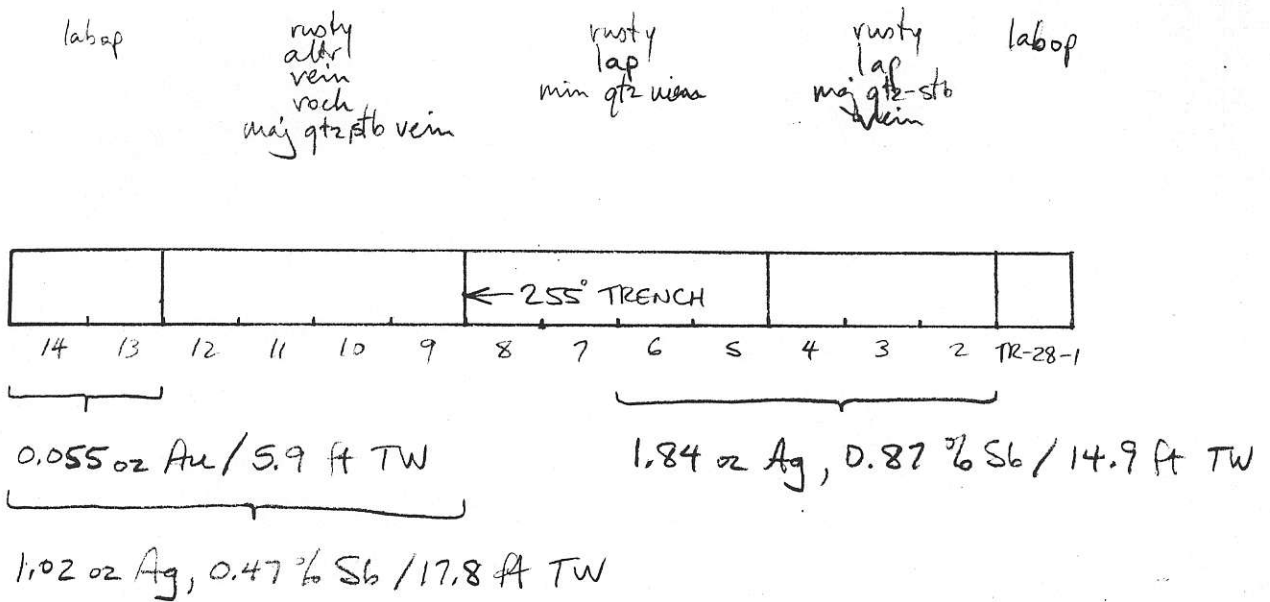
LOCATION: L2N 600E

SCALE : 1cm = 1m

ELEVATION: 935 m

PHOTO : 17

TRENCH 28 PLAN



ZONE = LDU

LOCATION = LSN 620E

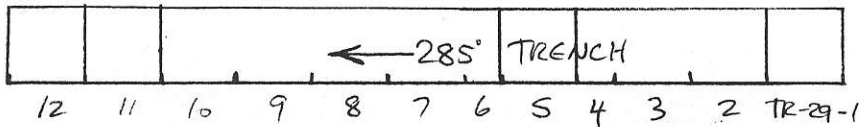
SCALE = 1 cm = 1 m

ELEVATION =

PHOTO =

TRENCH 29 PLAN

3io rusty alt 3io
rusty alt vein rock
maj qtz, stb vein
rusty alt 3io
rusty alt 2fo
min qtz vein
2fo



0.074 oz Au, 0.15 oz Ag / 14.7 ft TW

ZONE : LDU

LOCATION: South of LSN 640E

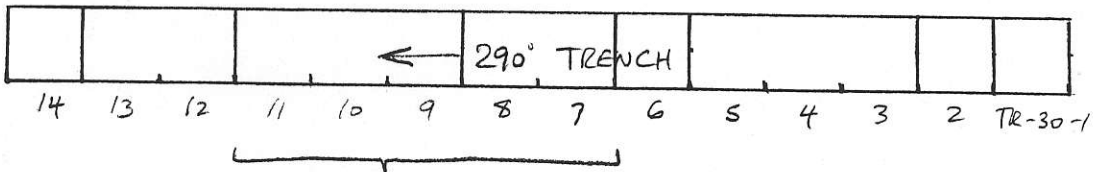
SCALE : 1cm = 1m

ELEVATION:

PHOTO :

TRENCH 30 PLAN

2fo rusty rusty rusty rusty rusty rusty 2fo
alt vein vein alt alt alt alt
3io 3io 3io 3io 3io 3io 3io
vein vein vein vein vein vein
rock rock



0.097 oz Au, 0.23 oz Ag, 1.32% Sb / 16.2 ft TW

ZONE : LOU

LOCATION: South of L4N 640E


SCALE : 1cm = 1m

ELEVATION:

PHOTO:

TRENCH 33 PLAN

2fo rusty
 alter
 3io 2fo



ZONE : LOU

LOCATION: LIN 580E

SCALE : 1cm = 1m

ELEVATION:

PHOTO :

LEGEND

	PLUTONIC ROCKS	min	number
3			
2	VOLCANIC ROCKS	mod	moderate
1	SEDIMENTARY ROCKS	maj	major
		qtz	quartz
a	grey chert	cal	caliche
b	black argillite	ank	ankerite
c	green siltstone	mar	mariposite
d	white limestone	pyr	pyrite
e	green basalt	apy	arsenopyrite
f	purple basalt	stb	stibnite
g	green tuff	tet	tetrahedrite
h	green gabbro	mal	malachite
i	feldspar porphyry	azr	azurite
j	feldspar-hornblende	cont	contact
k	aplite	bedd	bedding
		join	jointing
n	massive	shear	shearing
o	sheared	vein	veining
p	bedded	frft	fracture filling
q	jointed	dis	disseminated
r	pillowed	brec	brecciated
s	amygdaloidal	alt	altered
		silic	silicified