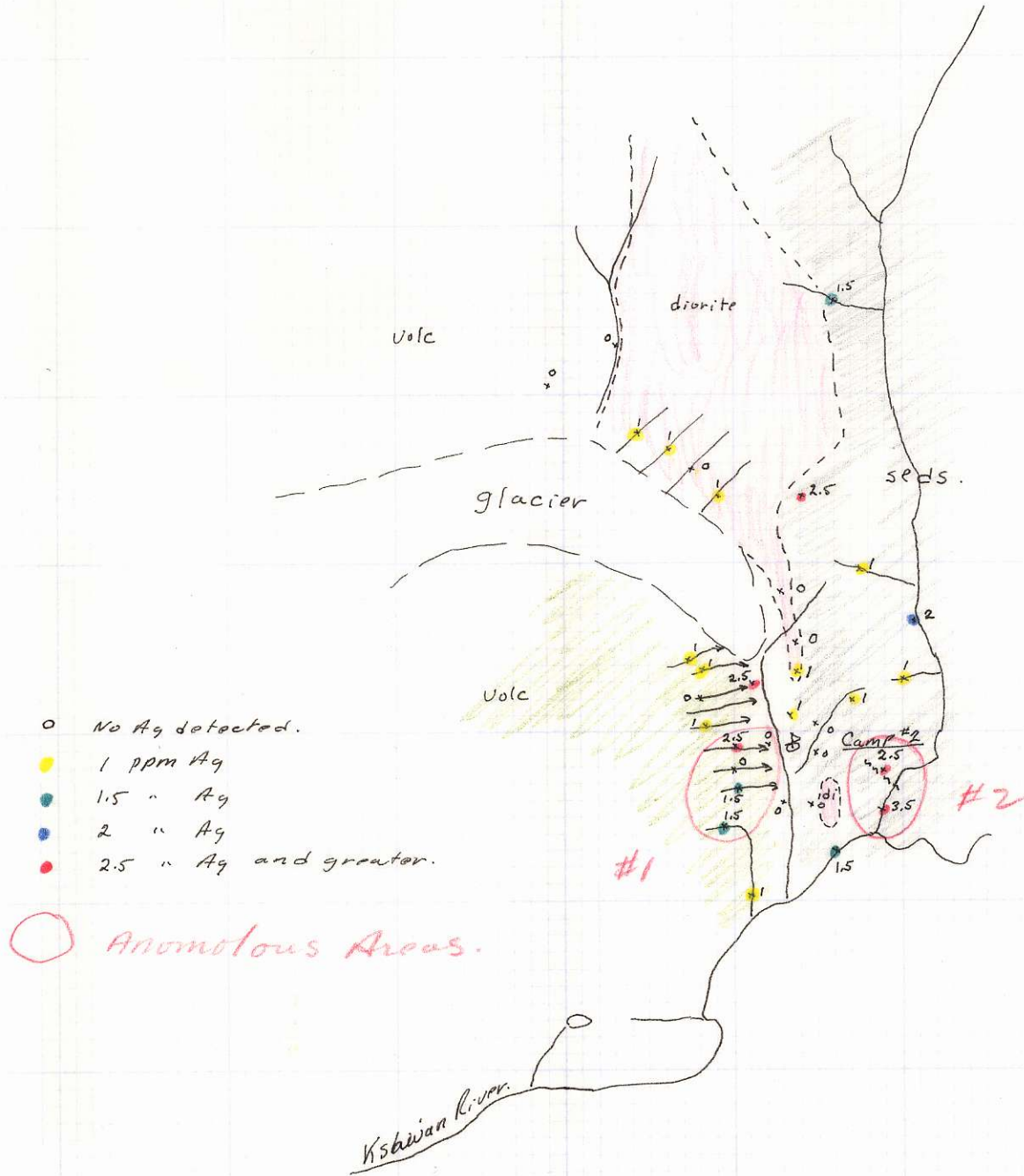


North Kitsault Area.  
 Location Map  
 Ag - Anomalous Areas.  
 Party A.  
 (Christian, Cornwall)

1" = 2 mi.



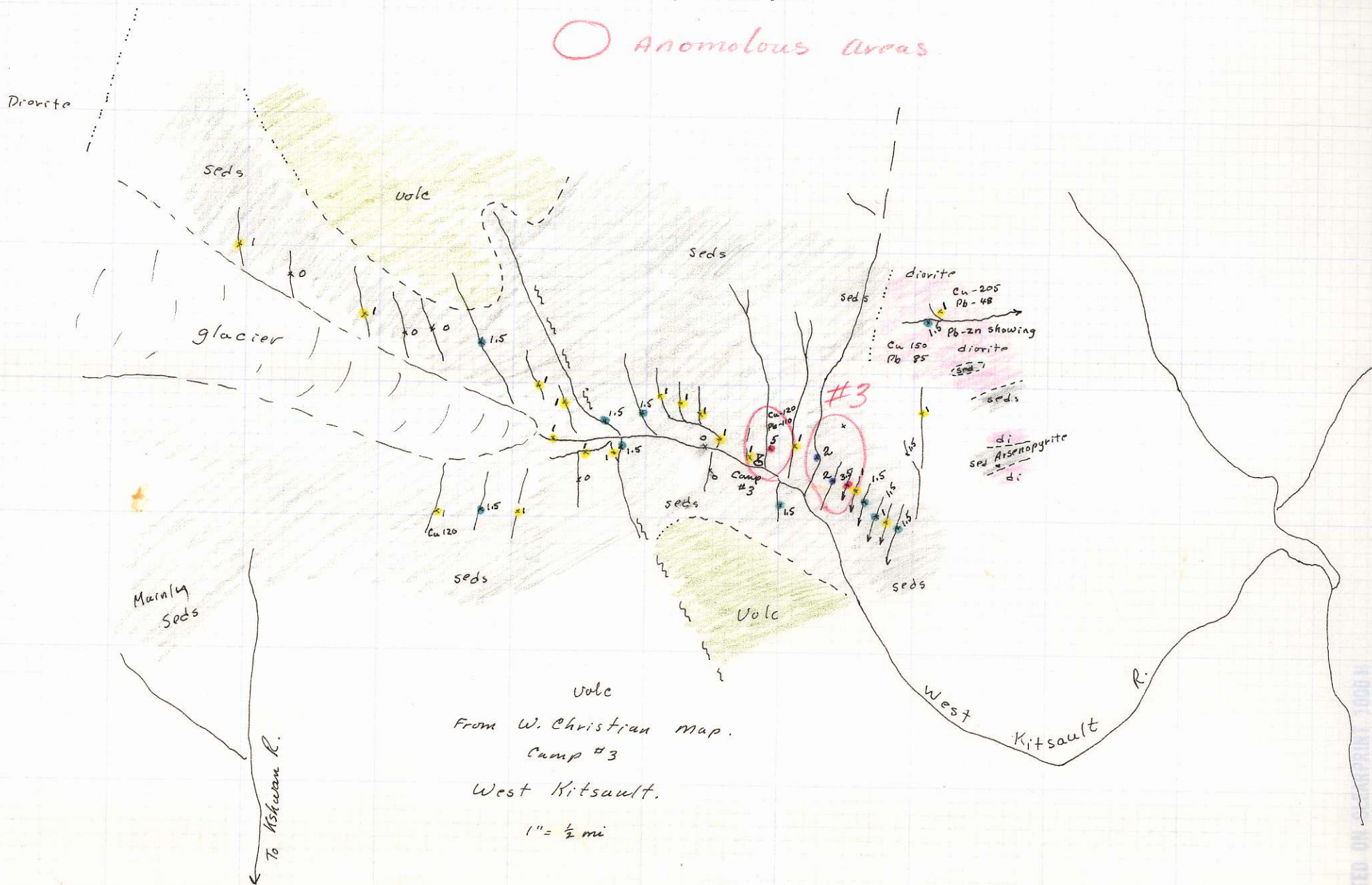
From W. Christian sketch.  
Upper Kshwan R. Area.

Ag Geochem.

1" = 1/2 mi.

- 1 ppm Ag
- 1.5 ppm Ag
- 2 ppm Ag
- 2.5 and greater ppm Ag
- No Ag detected.

○ Anomalous areas.

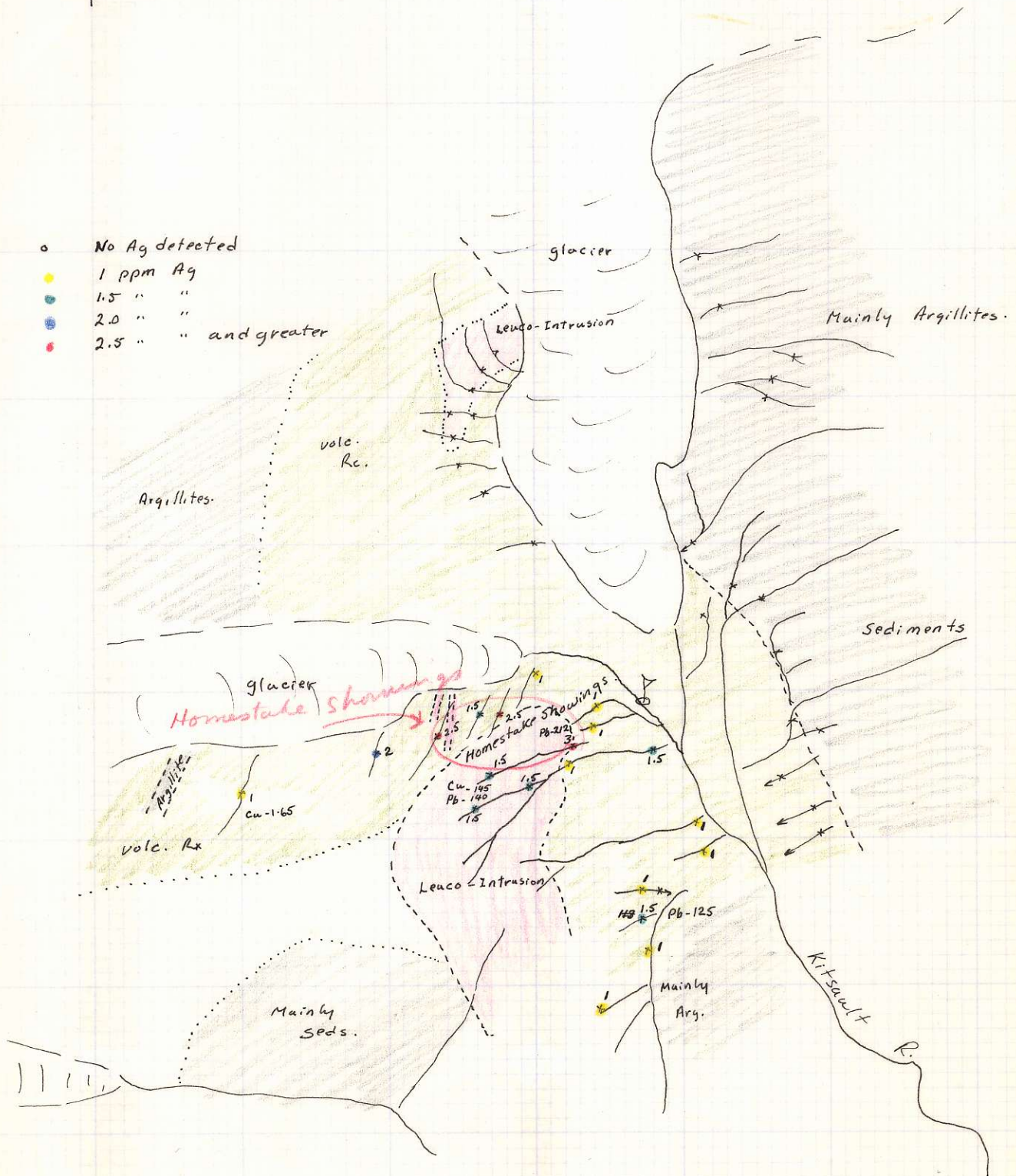


From W. Christian map.  
Camp #3  
West Kitsault.

1" = 1/2 mi



- o No Ag detected
- 1 ppm Ag
- 1.5 " "
- 2.0 " "
- 2.5 " " and greater



From W. Christian Sketch  
 Homestake Cu. Area.  
 Ag Geochemistry.

1" = 1/2 mi.