

July 22, 1970

820114

To: W. M. Sirola
From: J. C. Lund.
Subject: Kinskuch Claims, Skeena Mining Division

The Kinskuch claim group including Kinskuch #1 - 3, 5, 7, and 8 Mineral Claims have been staked in contravention to Section 30: Subsection 1 of the mineral act. The act states that (i) the words "No. 1 Initial Post (Witness Post)"; and (ii) "the distance and compass bearing to the true position of the No. 1 post" be marked on the Initial Post. The same is true of the No. 2 post (Final Post).

Inge Fiva, locator of the Kinskuch claims has staked all six claims from one point near the lakeshore. All Initial and Final Posts are at this one point with no distances or directions indicating their true position, nor has he indicated on the posts that these are Witness Posts. Details of claims are as follows:

Kinskuch #3 - Tag #649517

Direction & Distance to #2 post not given.

True position of posts not given.

Kinskuch #5 - Tag #649519

Distance to #2 post not given.

True position of posts not given.

Kinskuch #7 - Tag #649521

Distance to #2 post not given.

True location of posts not given.

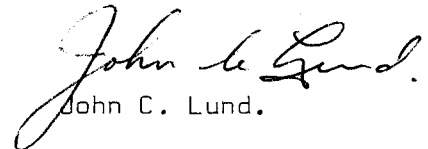
Kinskuch #8 - Tag #649522

Distance to #2 post not given.

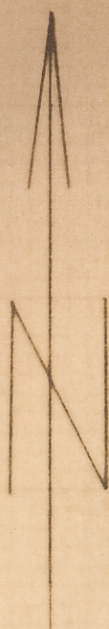
True position of posts not given.

None of the tags have "Witness Post" marked on them.

It would be advisable and in Kerr's interest if we intend on further work on this group to file abandonment under Section 19 of the Mineral Act, and relocate the claims. The notice of abandonment must be made to the Mining Recorder in the Skeena Mining Division at Prince Rupert. The relocation can be done the day following abandonment or within 7 days from midnight of the day of filing abandonment.

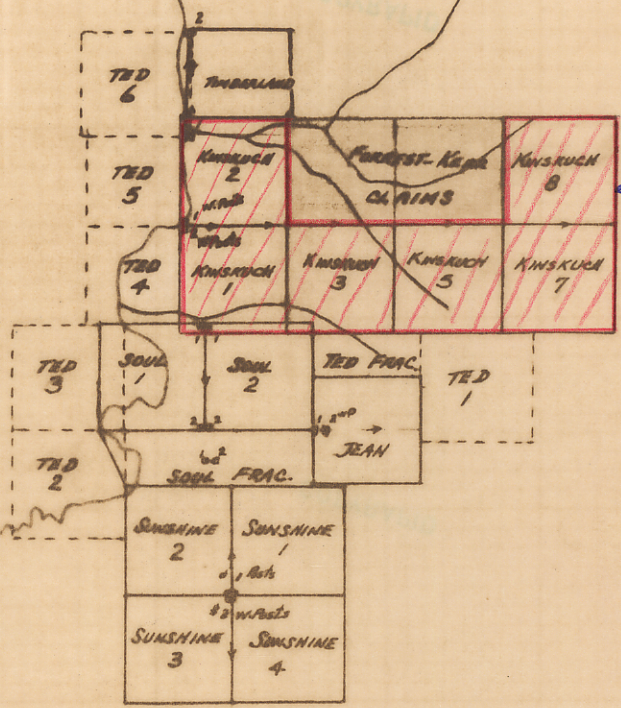

John C. Lund.

JCL/lk



55°40'

KINSKUCH LAKE



Claims not properly staked. All initial and final posts on lake shore - not marked "witness posts". No distances given for successive cl. East of posts.

NOTE:

1. PROPOSED STAKING BY KERR ADDISON MINES: TED Nos. 1-6 INCLUSIVE AND TED FRAC. M.C.
2. PRESENT CLAIMS STAKED OR OWNED BY J. FALCONER, GUNN FIVA AND INGE FIVA: JEAN, TIMBERLAND, SOUL 1 AND 2, SOUL FRACTION, KINSKUCH 1, 2, 3, 5, 7, AND 8, PLUS SUNSHINE 1-4 INCLUSIVE.

KERR ADDISON MINES LTD.
 KINSKUCH COPPER PROSPECT
 SKENA MINING DIVISION, B.C.
CLAIM MAP
 SCALE: 1" = 1/2 MILE
 J. P. C. MAY 23, 1970