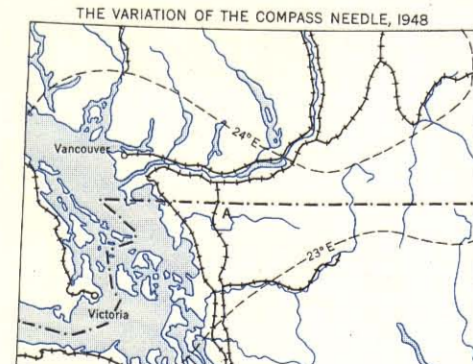
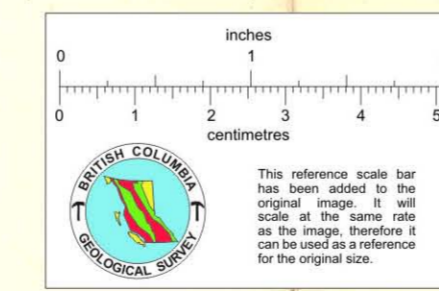
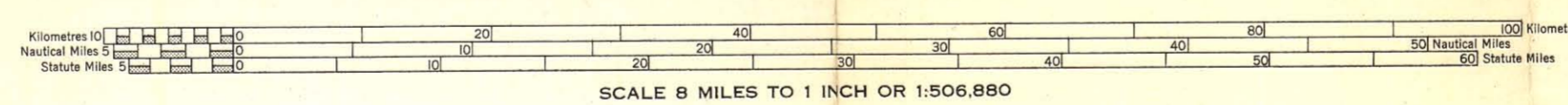


Base Map, Previous Editions 1936, 1947, 1950
New Edition, 1953



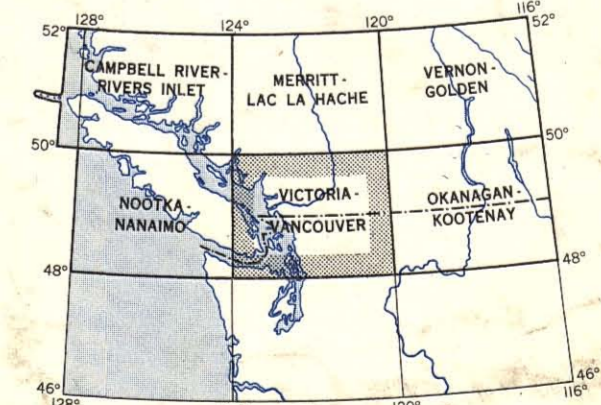
The variation of the compass north of any place along a broken line in this variation given on that broken line. At other places the variation is between those given on the neighboring broken lines, those at the place marked A. The variation of the compass north is decreasing about 3 minutes annually.

- REFERENCE
- Boundary: International
 - Boundary: Park
 - Railway: (double track)
 - Railway: (single track)
 - Main Highway
 - Secondary Road
 - Local Road
 - Contours
 - Congregational Contours
 - Mud and Tidal Flats
 - Glacier
 - Marsh or Swamp
 - Ferry
 - City or Large Town
 - Town or Village
 - Mine
 - Lookout Tower
 - Ranger Cabin
 - Lighthouse
 - Spot Elevation (in feet)



Produced by the Surveys and Mapping Branch,
Department of Mines and Technical Surveys,
Ottawa, Canada. Copies may be obtained from
the Map Distribution Office, at 25 cents each.

VICTORIA - VANCOUVER N.W. 48/124
BRITISH COLUMBIA



INDEX TO ADJACENT SHEETS

SHEET 92 S.E.

812969