













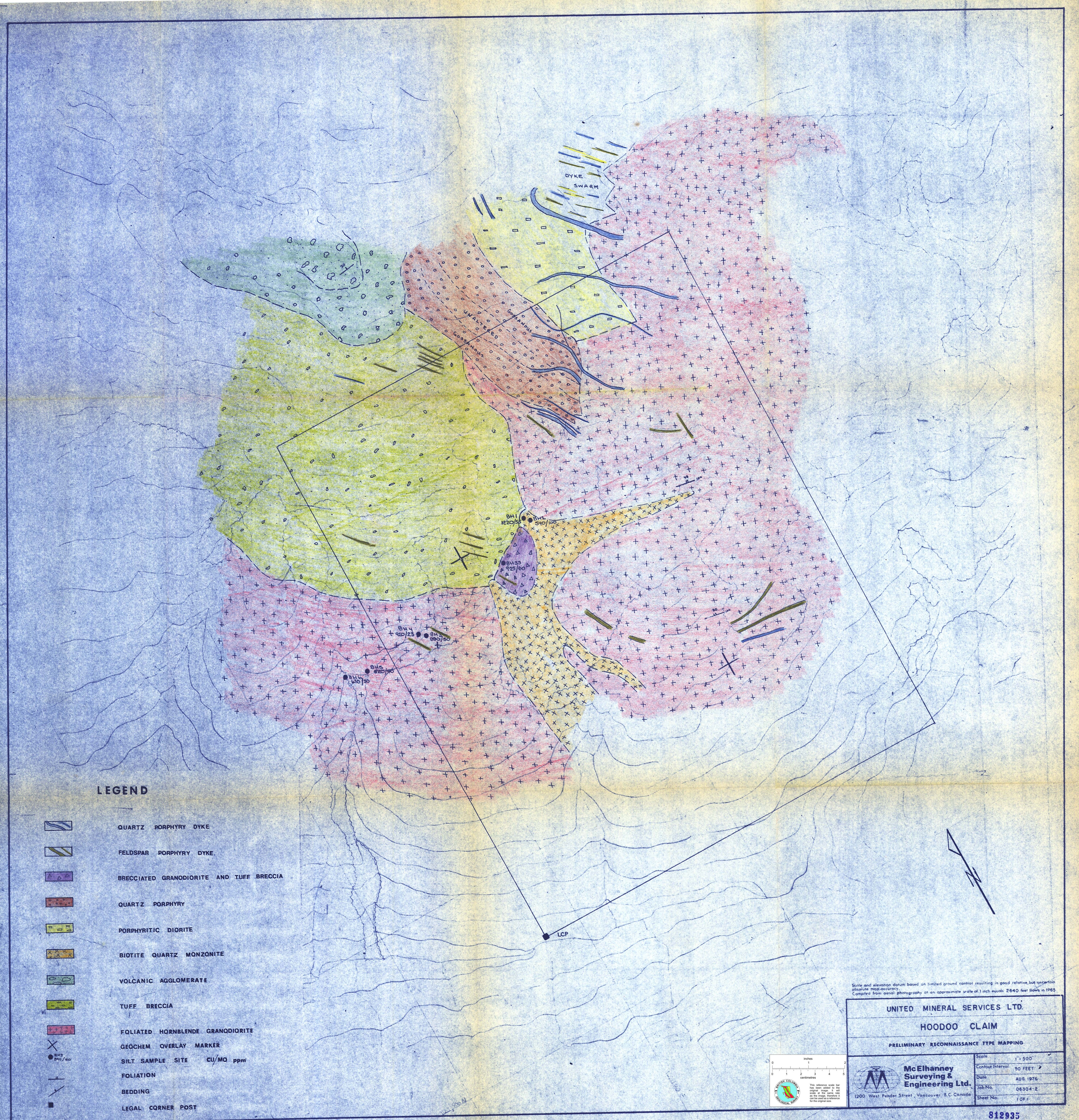


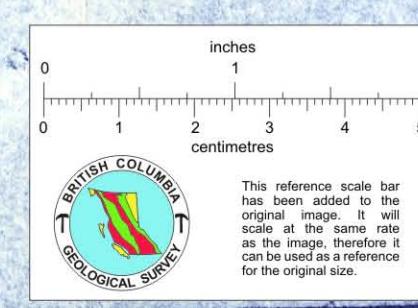
LEGEND

-  QUARTZ PORPHYRY DYKE
-  FELDSPAR PORPHYRY DYKE
-  BRECCIATED GRANODIORITE AND TUFF BRECCIA
-  QUARTZ PORPHYRY
-  PORPHYRITIC DIORITE
-  BIOTITE QUARTZ MONZONITE
-  VOLCANIC AGGLOMERATE
-  TUFF BRECCIA
-  FOLIATED HORNBLende GRANODIORITE
-  GEOCHEM OVERLAY MARKER
-  SILT SAMPLE SITE CU/MQ ppm
-  FOLIATION
-  BEDDING
-  LEGAL CORNER POST



Scale and elevation datum based on a limited ground control resulting in good relative, but uncertain absolute map accuracy. Compiled from aerial photography at an approximate scale of 1 inch equals 2640 feet flown in 1965.

UNITED MINERAL SERVICES LTD.	
HOODOO CLAIM	
PRELIMINARY RECONNAISSANCE TYPE MAPPING	
Scale	1" = 500'
Contour Interval	50 FEET
Date	AUG. 1976
Job No.	06304-2
Sheet No.	1 OF 1



McElhanney Surveying & Engineering Ltd.
1200 West Pender Street, Vancouver, B.C. Canada