
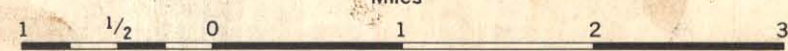


MAP 5258G

NAKINILERAK LAKE

BRITISH COLUMBIA

Scale: One Inch to One Mile = $\frac{1}{63,360}$ Miles



- ISOMAGNETIC LINE (total field)
- 500 gammas
 - 100 gammas
 - 20 gammas
 - 10 gammas
 - Magnetic depression
 - Flight lines
 - Flight altitude 1000 feet above ground level

Airborne Magnetic Survey, July 1967 to July 1969 by Lockwood Survey Corporation Ltd.

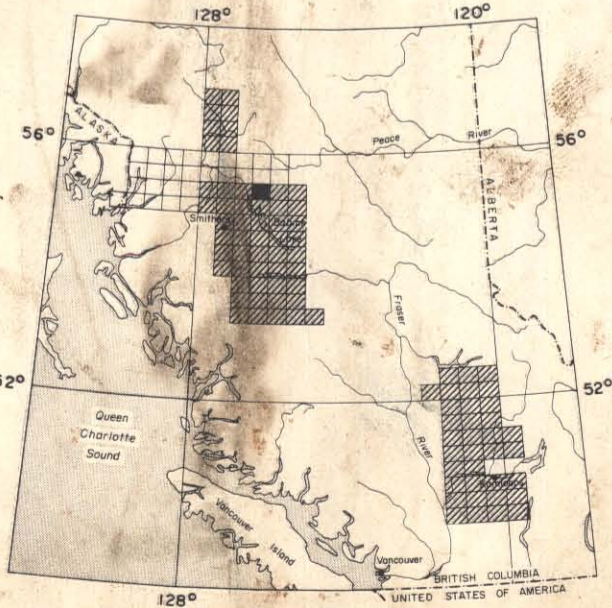
The planimetry for this map was obtained from topographical map sheets published by the Department of Energy, Mines and Resources, Ottawa.

No correction has been made for regional variation.

The magnetic data on this map were compiled from information recorded along the flight lines shown. The anomalies expressed by the magnetic contours are dependent on the variable magnetic intensities of the underlying rocks, and may be due to conditions near, or at unknown depths below the surface. High magnetic anomalies normally indicate the presence of basic rocks, such as diabase, gabbro, or serpentinite, which have a relatively high iron content, but in special instances may be due, or partly due, to concentrations of magnetic minerals. By means of the magnetic anomalies, various rock bodies or structural features, such as faults or folds, may be traced into, or across, areas of few or no outcrops. In many instances, however, no interpretation of particular anomalies may be possible without further geological information.

GEOPHYSICS PAPER 5258
NAKINILERAK LAKE
BRITISH COLUMBIA
SHEET 93 M
8

812839
David Minerals
Friday Prospect



INDEX MAP

PUBLISHED 1969