

Produced and printed by the SURVEYS AND MAPPING BRANCH, DEPARTMENT OF MINES AND TECHNICAL SURVEYS, 1961, from air photographs taken in 1949.

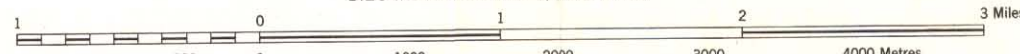
The nomenclature on this map has not been submitted to the Canadian Board on Geographical Names and may be subject to revision.

MAGNETIC DECLINATION 31°08' EAST AT CENTRE OF MAP 1961 Annual magnetic change 4' westerly

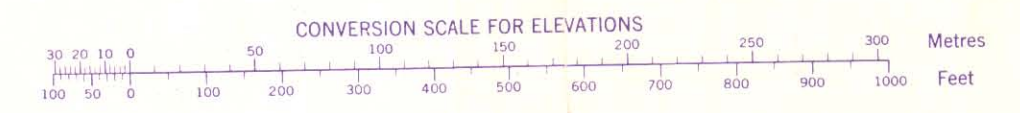
NEEDLEPOINT MOUNTAIN

CASSIAR DISTRICT
BRITISH COLUMBIA

SCALE 1:50,000
1.25 inches to 1 mile approximately



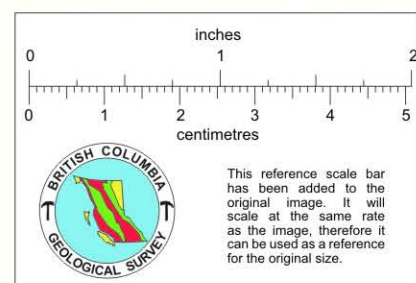
CONTOUR INTERVAL 100 FEET
Elevations in feet above Mean Sea Level
North American Datum 1927
Transverse Mercator Projection



100,000 M. SQUARE IDENTIFICATION	
GRID ZONE DESIGNATION	9V MR
TO OBTAIN A REFERENCE TO NEAREST 100 METRES	
EXAMPLE: BRIDGE	
EASTING: Read number on grid line immediately to left of point	53
Estimate tenths of a square from this line westward to point	3
NORTHING: Read number on grid line immediately above point	53
Estimate tenths of a square from this line southward to point	7
MILITARY GRID REFERENCE	533537
Nearest similar grid reference 100,000 metres (about 63 miles)	

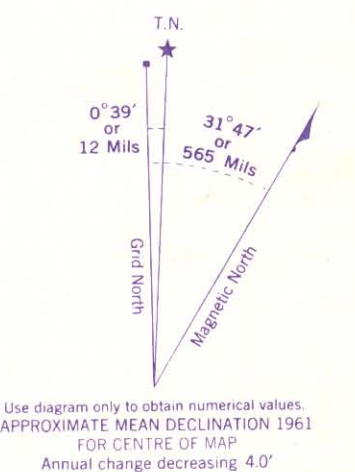
REFERENCE

- all weather
- dry weather
- winter, cart track
- trail, cut line or portage
- Railways: normal gauge, multiple track
- normal gauge, single track
- abandoned or under construction
- Bridges: road, railway
- Cutting, Embankment
- Boundaries: international, with monument
- provincial
- county or district
- township or parish
- park, reserve, etc.
- section line, with number
- Mine or Open cut
- Building: Barn
- Church
- Lighthouse
- School, Post Office
- Cemetery



REFERENCE

- Power transmission line
- Telephone line
- Horizontal control point, with elevation
- Bench mark, with elevation
- Streams: intermittent or dry
- indefinite
- Lake intermittent, indefinite
- Inundated land, seasonal
- Marsh or Swamp
- Glacier or Snowfield
- Forestore flats
- Wharf or Pier, Breakwater
- Rocky reef
- Small island, rock bare or awash
- Contours: elevation
- depression
- approximate
- Cliff
- Esker
- Forest



ONE THOUSAND METRE
UNIVERSAL TRANSVERSE MERCATOR GRID
ZONE 9

812818
Cassiar
104P/4
EDITION 1