

BASE SHEET

BASE SHEET




Produced and printed by the SURVEYS AND MAPPING BRANCH, DEPARTMENT OF MINES AND TECHNICAL SURVEYS, 1959, from air-photographs taken in 1948 and 1949.

The nomenclature on this map has not been submitted to the Canadian Board on Geographical Names and may be subject to revision.

MAGNETIC DECLINATION 31°45' EAST AT CENTRE OF MAP 1959 Annual magnetic change 3'30" westerly

CASSIAR ORIGINAL BRITISH COLUMBIA

SCALE 1:50,000
1.25 inches to 1 mile approximately

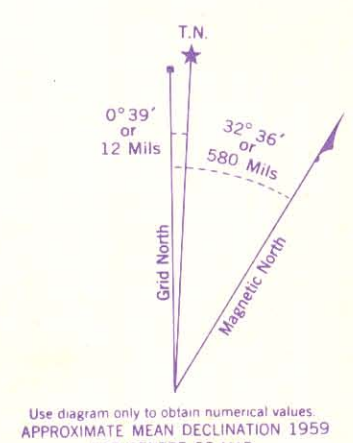


CONTOUR INTERVAL 100 FEET
Elevations in Feet above Mean Sea Level
North American Datum 1927
Transverse Mercator Projection

CONVERSION SCALE FOR ELEVATIONS

REFERENCE

- Power transmission line
- Telephone line
- Horizontal control point, with elevation
- Bench mark, with elevation
- Streams:
 - intermittent or dry
 - indefinite
 - Lake intermittent, indefinite
 - Inundated land, seasonal
 - Marsh or Swamp
 - Glacier or Snowfield
 - Foreshore flats
 - Wharf or Pier, Breakwater
 - Rocky reef
 - Small island, rock bare or awash
- Contours:
 - elevation
 - depression
 - approximate
 - Cliff
 - Esker
 - Forest



Use diagram only to obtain numerical values APPROXIMATE MEAN DECLINATION 1959 FOR CENTRE OF MAP Annual change decreasing 3.5'

GRID ZONE IDENTIFICATION

100,000 M. SQUARE IDENTIFICATION

9V VR

TO GIVE A REFERENCE TO NEAREST 100 METRES

EXAMPLE: "MINE"

DATING: Read number on grid line immediately to left of point

Estimate tenths of a square from this line eastward to point

53 6

NORTHING: Read number on grid line immediately above point

Estimate tenths of a square from this line northward to point

76 4

76.4

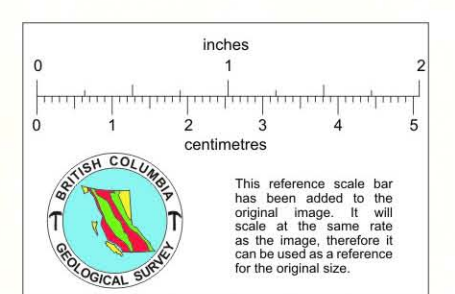
MILITARY GRID REFERENCE: 536764

Nearest similar grid reference 100,000 metres (about 62 miles)

ONE THOUSAND METRE UNIVERSAL TRANSVERSE MERCATOR GRID ZONE 9

REFERENCE

- Roads:
 - all weather
 - dry weather
 - winter cart track
 - trail, cut line or portage
- Railways:
 - normal gauge, multiple track
 - normal gauge, single track
 - abandoned or under construction
 - Cutting, road, railway
 - Embankment
- Boundaries:
 - international, with monument
 - provincial
 - county or district
 - township or parish
 - park, reserve, etc.
 - section line, with number
- Mine or Open cut
- Building, Barn
- Church
- Lighthouse
- School, Post Office
- Cemetery



BASE SHEET

812813
Cassiar