

BASE CANADA

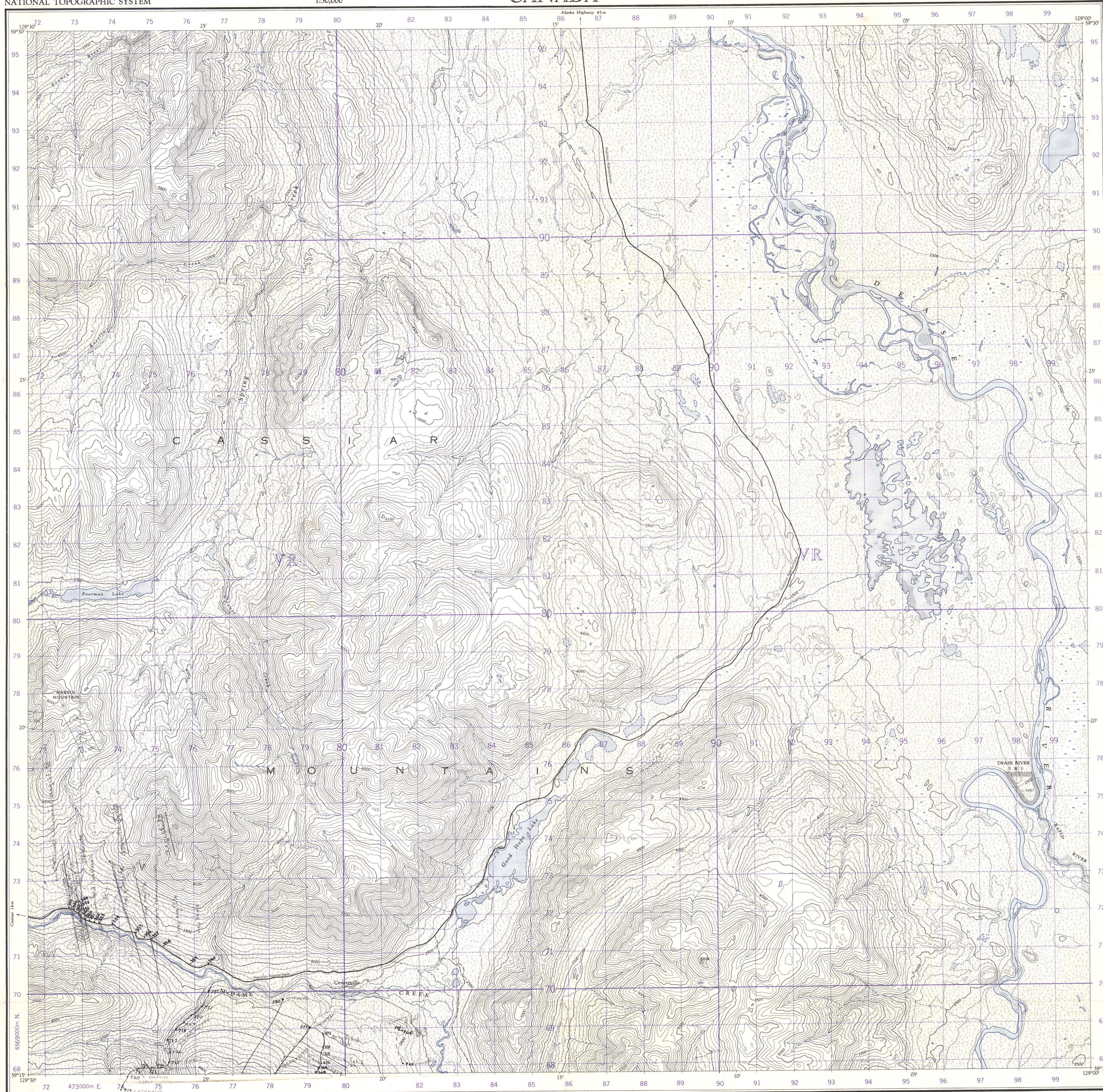
PROVISIONAL MAP

Refer to this map as: 104 P/6
EDITION 1 ASE
SERIES A 721
SHEET 104 P/6

NATIONAL TOPOGRAPHIC SYSTEM

1:50,000

FIRST EDITION



Produced and printed by the SURVEYS AND MAPPING BRANCH, DEPARTMENT OF MINES AND TECHNICAL SURVEYS, 1959, from an orthographic system in 1948 and 1949.


The nomenclature on this map has not been submitted to the Canadian Board on Geographical Names and may be subject to revision.

MAGNETIC DECLINATION 31°57' EAST AT CENTRE OF MAP 1959 Annual magnetic change 3'30" westerly

GOOD HOPE LAKE ORIGINAL

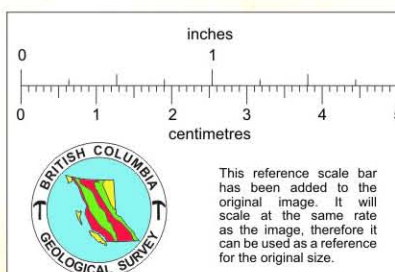
CASSIAR DISTRICT
BRITISH COLUMBIA

SCALE 1:50,000
1.25 inches to 1 mile approximately



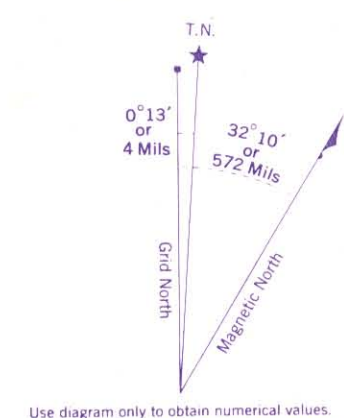
CONTOUR INTERVAL 100 FEET
Elevations in Feet above Mean Sea Level
North American Datum 1927
Transverse Mercator Projection

CONVERSION SCALE FOR ELEVATIONS
Metres
Feet



REFERENCE

- Roads:
 - all weather
 - dry weather
 - winter, cart track
 - trail, cut line or portage
- Railways:
 - normal gauge, multiple track
 - normal gauge, single track
 - abandoned or under construction
- Bridges: road, railway
- Cutting, Embankment
- Boundaries:
 - international, with monument
 - provincial
 - county or district
 - township or parish
 - park, reserve, etc.
- section line, with number
- Mine or Open cut
- Building, Barn
- Church
- Lighthouse
- School, Post Office
- Cemetery



Use diagram only to obtain numerical values.
APPROXIMATE MEAN DECLINATION 1959
FOR CENTRE OF MAP
Annual change decreasing 3.5'

100,000 M. SQUARE IDENTIFICATION

GRID ZONE DESIGNATION: 9V (left), 90 (right)

TO GIVE A REFERENCE TO NEAREST 100 METRES

EXAMPLE: STREAM JUNCTION

EASTING: Read number on grid line immediately to left of point. Estimate tenths of a square from this line northeast to point.

NORTHING: Read number on grid line immediately below point. Estimate tenths of a square from this line northeast to point.

NEAREST GRID REFERENCE: 857839

NEAREST GRID REFERENCE 100,000 METRES (about 63 miles)

ONE THOUSAND METRE
UNIVERSAL TRANSVERSE MERCATOR GRID
ZONE 9

REFERENCE

- Power transmission line
- Telephone line
- Horizontal control point, with elevation
- Bench mark, with elevation
- Streams:
 - intermittent or dry
 - indefinite
 - Lake intermittent, indefinite
 - flooded land, seasonal
 - Marsh or Swamp
 - Glacier or Snowfield
 - Foreshore flats
 - Wharf or Pier, Breakwater
 - Dry river bed
 - Small island, rock bare or awash
- Contours:
 - elevation
 - inundated
 - depression
 - approximate
 - Cliff
 - Esker
 - Forest

812812
Cassiar

104 P/6
EDITION 1