

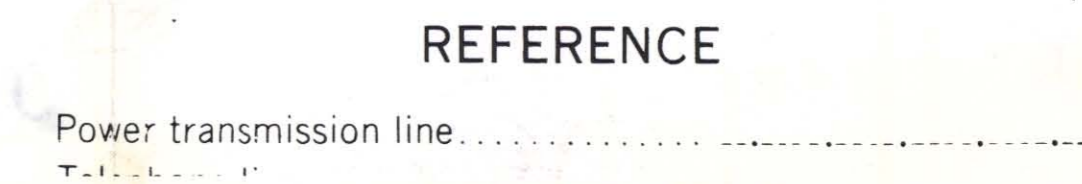
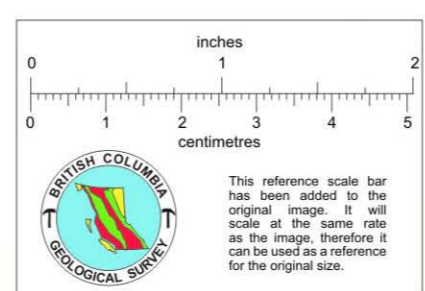
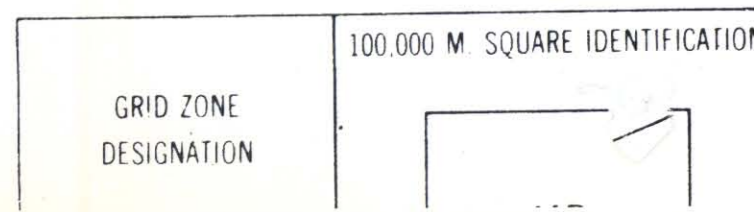
Produced and printed by the SURVEYS AND MAPPING BRANCH, DEPARTMENT OF MINES AND TECHNICAL SURVEYS, 1961, from air photographs taken in 1949.

The nomenclature on this map has not been submitted to the Canadian Board on Geographical Names and may be subject to revision.

MAGNETIC DECLINATION 31°08' EAST AT CENTRE OF MAP 1961 Annual magnetic change 4' westerly

NEEDLEPOINT MOUNTAIN

CASSIAR DISTRICT
BRITISH COLUMBIA



812903
Cassiar