


HV1
572.0



5,549,000N
5,547,000N
5,545,000N
5,543,000N
5,541,000N
5,539,000N

WATER LEVEL
536

SLOCAN
LAKE

SCATTERED
TREES

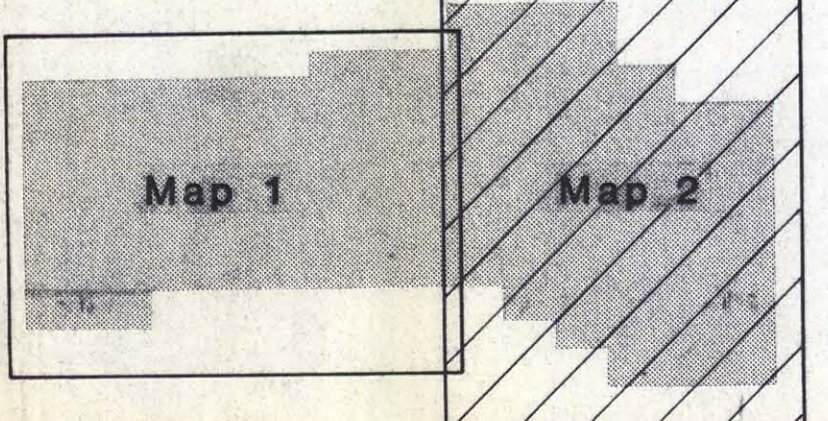
BRIDGE

CREEK


Baseline

- CLAIM POST - LOCATED
- CLAIM POST - UNLOCATED

KEY



CYPRUS ANVIL MINING CORPORATION
SHANNON CREEK MOLY PROJECT
SLOCAN MINING DIVISION - B.C.



NTS. 824/24
SURVEY BY:
DRAWN BY: VE
812789
DATE:

