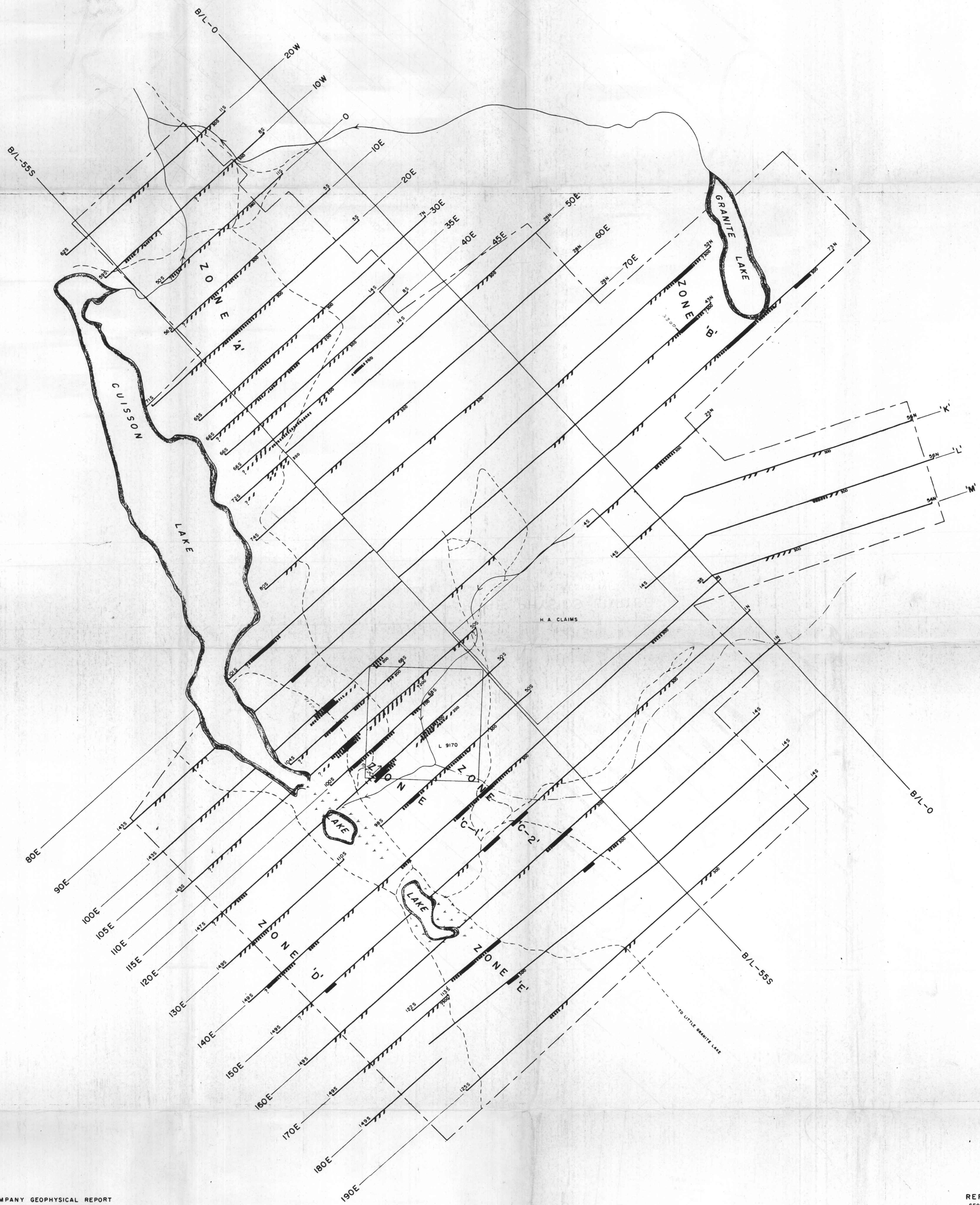
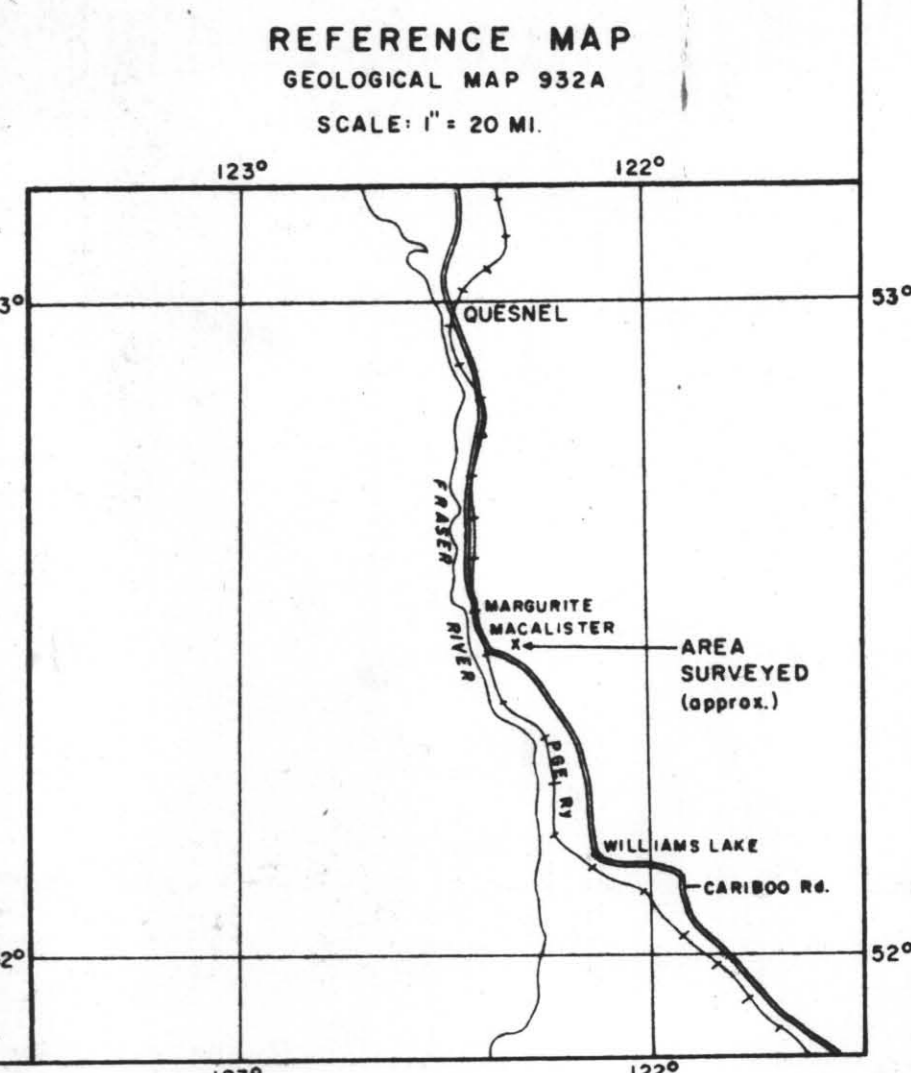


McPHAR GEOPHYSICS LIMITED
 INDUCED POLARIZATION AND RESISTIVITY SURVEY
 PLAN MAP



TO ACCOMPANY GEOPHYSICAL REPORT
 BY R.A. BELL ON THE GIBLARTAR MINES
 PROPERTY, McLEESE LAKE AREA, B.C.
 CARIBOO MINING DIVISION, DATED AUG. 1, 1967.




SURFACE PROJECTION
 OF ANOMALOUS ZONES

DEFINITE —————
 PROBABLE - - - - -
 POSSIBLE / / / / /

Number at the end of anomaly
 indicates spread used.

COMINCO LIMITED
 GIBLARTAR MINES PROPERTY, McLEESE LAKE AREA, B.C.
 CARIBOO MINING DIVISION
 SCALE
 ONE INCH EQUALS ONE THOUSAND FEET



DRAWN: P.C.
 DATE: 8/1/67
 APPROVED: R.A. Bell
 DATE: Aug 1/67