

ALBANY NO. 1
L. 1823
13.53
A
Located October 1st. 1925

ALBANY NO. 2
L. 1821
19.98
A
Located June 25th. 1922

ALBANY
L. 1820
22.75
A
Located May 27th. 1919

ALBANY FRACTION
L. 1825
8.46
A
Located June 26th. 1926

RAVEN
L. 1824
17.15
A
Located October 9th. 1919

SILVER BAR NO. 1
L. 1826
18.51
A
Located July 18th. 1919

SILVER BAR NO. 2 FRACTION
L. 1827
40.88
A
Located June 26th. 1926

(South Fork of Glacier)

C.G. 6186
532

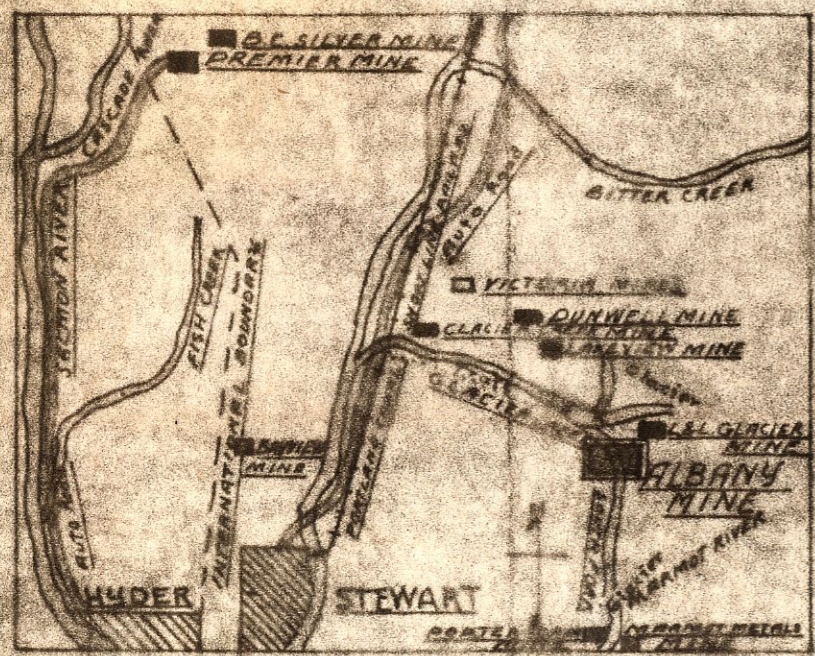
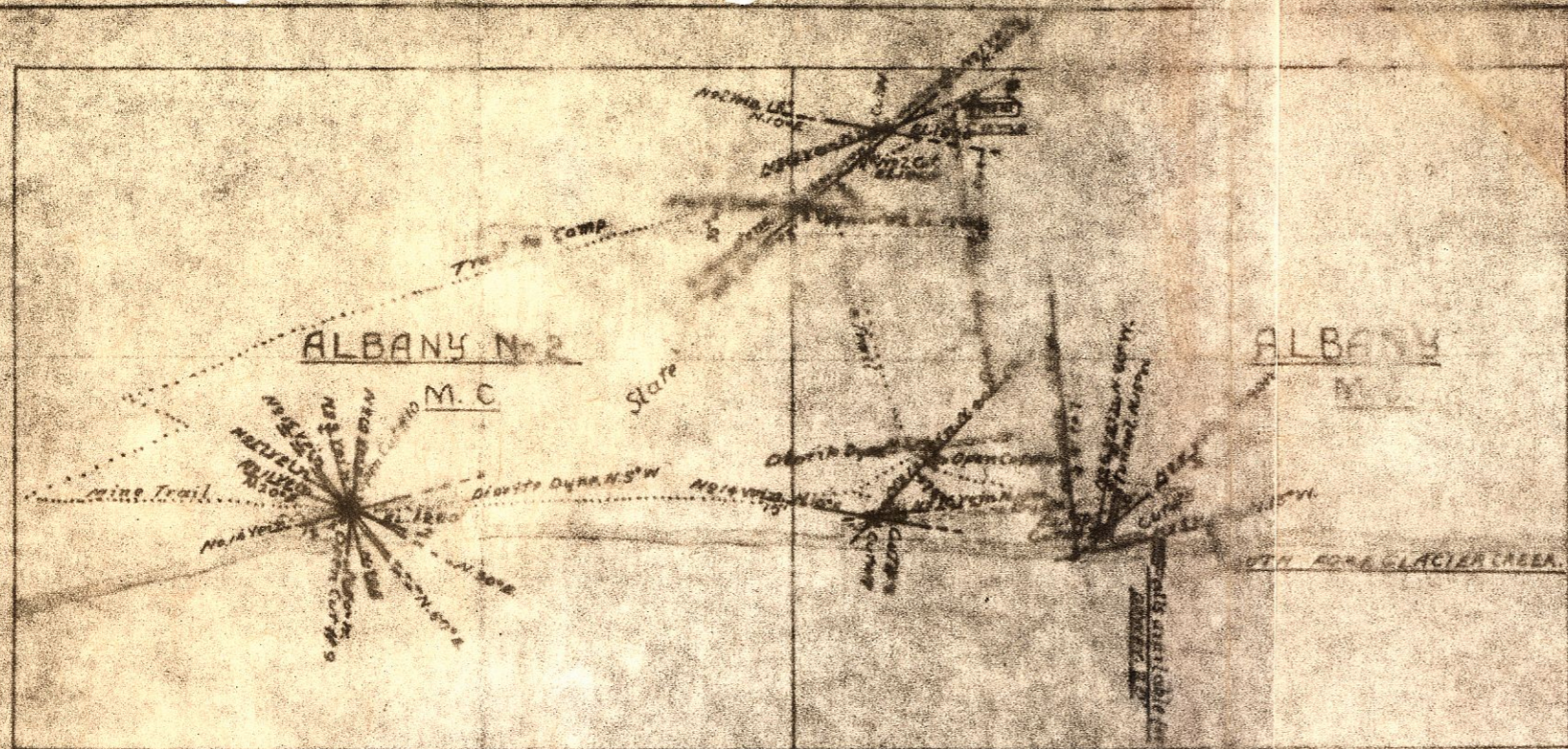
C.G. 6182
532

C.G. 6184
532

C.G. 6185
532

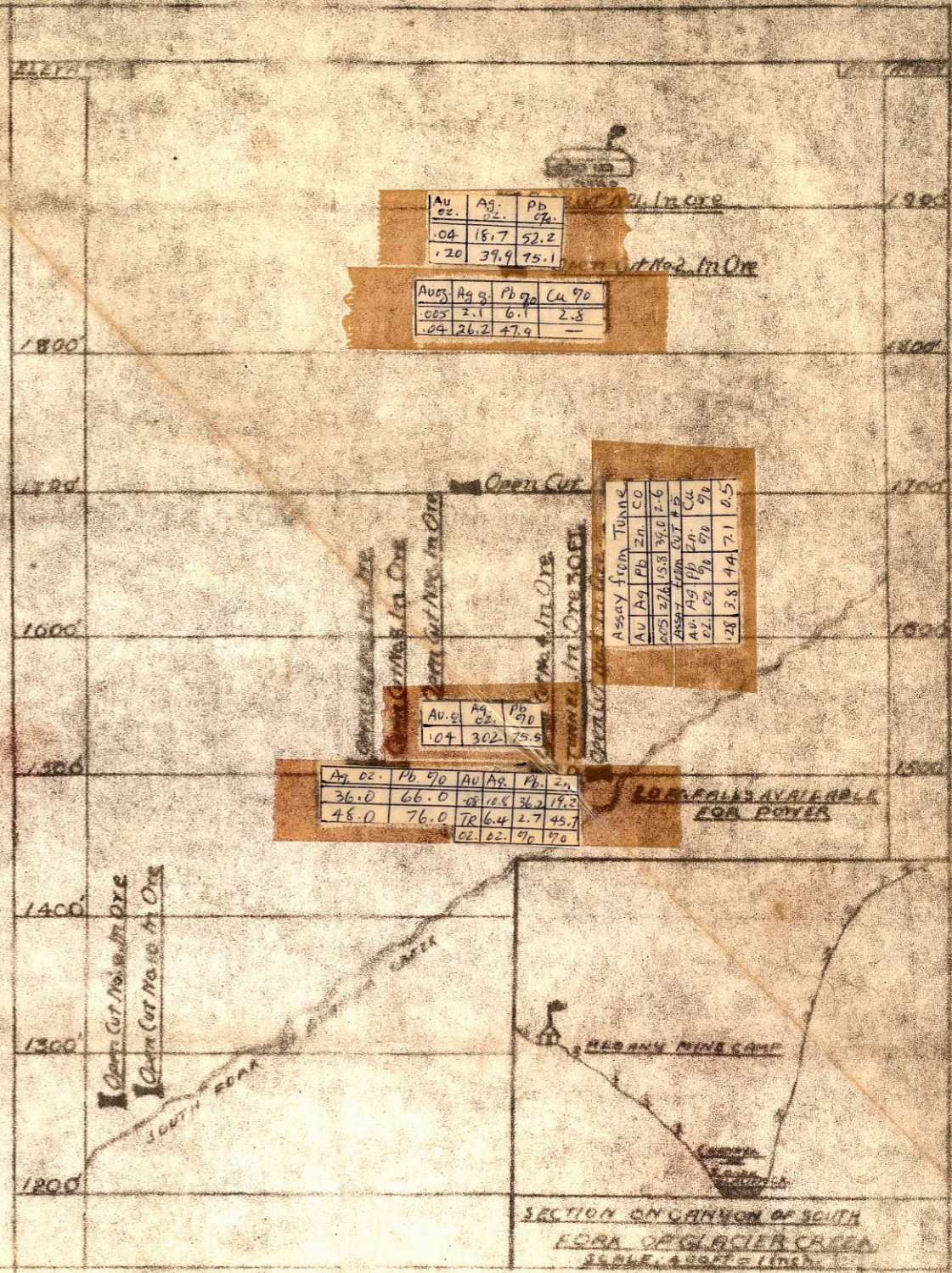
C.G. 6233
536

C.G. 6440
535



LOCALITY PLAN

HORIZONTAL PLAN
 ALBANY GROUP OF MINERAL CLAIMS
 SOUTH FORK OF GLACIER CREEK, PORTLAND CANTON, MINING DIVISION
 BRITISH COLUMBIA
 Scale: 300 ft = 1 inch



Au oz.	Ag oz.	Pb lb.
.04	18.7	52.2
.20	39.9	75.1

Au oz.	Ag oz.	Pb lb.	Cu lb.
.005	2.1	6.1	2.3
.04	26.2	47.9	—

Au oz.	Ag oz.	Pb lb.	Cu lb.
.005	2.1	6.1	2.3
.04	26.2	47.9	—

Au oz.	Ag oz.	Pb lb.
.04	30.2	75.5

Ag oz.	Pb lb.	Au oz.	Ag oz.	Pb lb.	Cu lb.
36.0	66.0	28.165	36.0	17.2	—
48.0	76.0	78.64	2.7	45.7	—
02.02	02.90	02.90	02.90	02.90	—

VERTICAL PLAN
 VERTICAL SCALE: 100 ft = 1 inch
 HORIZONTAL SCALE: 300 ft = 1 inch