

CYPRUS EXPLORATION CORPORATION, LTD.
510 WEST HASTINGS STREET
VANCOUVER 2, BRITISH COLUMBIA
TELEPHONE: 682-9204

82F-6 Prop. Sub.

C.C. Young

812398

April 14, 1969

Mr. C. C. Young
324 Delbruck Street
Nelson, B. C.

Dear Mr. Young:

Thank you for your letter of April 3 regarding
a field examination of your claims.

In the very near future I will be up in your
country and will give you a phone call before I leave
Vancouver to make arrangements for this.

Very truly yours,

CYPRUS EXPLORATION CORPORATION, LTD.

Donald W. Tully

Donald W. Tully
Manager of Exploration-Canada

DWT/lm

324 Delbruck Street
Nelson B. C.

April 3rd 1969

Cyprus Exploration Corpn. Ltd.,

510 West Hastings Street

Vancouver BC

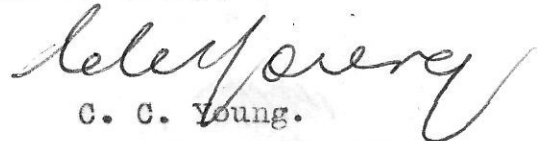
Mr Donald W Tully,
Manager of Exploration.

Dear Sir;

Your letter of Dec 19th regarding examination of my claims;

The snow is now off the property (southern exposure) and an examination
is possible at any time.

Yours truly,



C. C. Young.

Fone 352-3357.

RECEIVED
APR 7 - 1969
RECEIVED

CYPRUS EXPLORATION CORPORATION, LTD.

510 WEST HASTINGS STREET
VANCOUVER 2, BRITISH COLUMBIA
TELEPHONE: 683-9304

December 19, 1968

Mr. C. C. Young,
324 Delbruck Street,
NELSON, B.C.

Dear Mr. Young:

Thank you for your letter of December 3, 1968.

It is unlikely we will get up to see your property this year because of the snowfall conditions, however, we will keep your property in mind and examine it at our first opportunity next season.

Thank you for sending us the sketch of the geology of your claim area.

Very truly yours,

CYPRUS EXPLORATION CORPORATION, LTD.

Donald W. Tully
Manager of Exploration - Canada

DWT/jel

324 Delbeck Street
Nelson B. C
Dec 3-68

Phone 362-3357

Cyprus Exploration Corpn Ltd.,

Mr Donald W Tully.

Dear Sir;

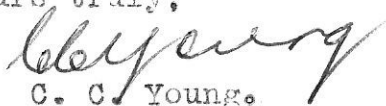
Thank you for your letter of Nov 21st re
examination of my property.


Since writing to you some snow has fallen
on the property, approximately four inches, but present rainy
season may melt a good part of this, sufficient to allow a
reasonable examination.

Two main areas at river level remain exposed
throughout the winter, and it is from this area where best moly
showings have been exposed by the recent highway relocation, and
these spots can be examined at any season.

I am enclosing a rough sketch showing my
version of some of the geology of the claim area (from overlay on
air map BC 2468;77)

Yours truly,


C. C. Young.



GRANITE PEGMATITE
 LIMESTONE - SICARN
 CRUSHED ALTERED ZONE
 BASIC DIORITE & BUDDO DIORITE
 DIORITE
 GRANITE
 PEG DIKES
 & VEINS
 DIKES

MEBR CLAIMS 1-20 June
 C. G. MARGARE EDGE
 BELLE
 RAPID
 SOLO
 FONT
 KENNIE
 TOTAL CLAIMS 26



OVER LAY ON

AIR MAP BC 2468:77

lealey
 Nov 3/68

File

CYPRUS EXPLORATION CORPORATION, LTD.
510 WEST HASTINGS STREET
VANCOUVER 2, BRITISH COLUMBIA
TELEPHONE: 683-9304

November 21, 1968

→ Mr. C.C. Young,
324 Delbruck Street,
NELSON, B.C.

Dear Mr. Young:

Thank you for your letter of October 31st, 1968
regarding your mineral property.

In the near future our prospector-fieldman, Mr.
C.A. Langlois will be making a trip through your area and
will be pleased to call on you.

Thank you for bringing your property to our
attention.

Very truly yours,

CYPRUS EXPLORATION CORPORATION, LTD.

Donald W. Tully
Donald W. Tully
Manager of Exploration - Canada

DWT/jel

c.c. Mr. J. B. P. Sawyer

October 31st 1968
324 Delbruck Street
Nelson B. C.

Cyprus Mines Corporation
510 West Hastings St.,
Vancouver 2 B. C.

Dear Sirs;

If of interest to your company, I hold 26 mineral claims approximately 4 miles west of Nelson, starting at Kootenay River level, which are undeveloped except for shallow exploration pits and trenches, and exposures in newly relocated highway 3A rock cut.

The claim area encompasses from East to West, Nelson granodiorites, limestone skarn zone, psuedo diorites to Sproule creek fault zone containing limestone skarn remnants and granite and pegmatite dikes.

From various areas of the property I have obtained following assays (Specimens)

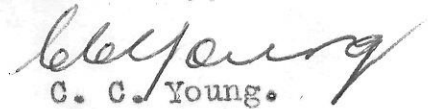
Molybdenite	0.84 %	Highway cut	Peg.veins
Zinc	5.5	from highway cut	Skarn
Copper	.57	Do	
Gold	.05 OZ	Do	
Lead	.2	Do	
Nickel	.02		
Cadmium	Spectro		
Bismuth	.1	Quartz vein	
Silver	4.8 OZ	Do	
Manganese	815 %	Secondary	
Do	.6	adjoining rocks	

Molybdenite occurs throughout the area in quartz and pegmatite veins.

I consider the property is strictly Exploratory, that drilling would be required before any comprehensive sampling could be done, and that there is sufficient geology present, to suggest various possibilities, and programs.

I expect to do some goose hunting on the prairies returning here on evening of the 9th or 13th Nov. and will be available thereafter should you wish to examine the property.

Yours truly,


C. C. Young.

Fone 352-3357

RECEIVED
NOV 4 - 1968
REGISTRY