

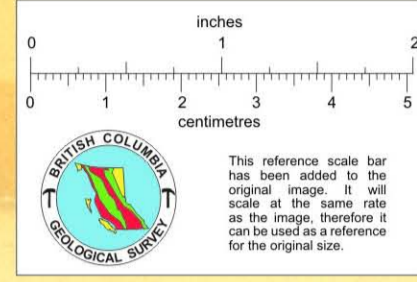
COALMONT COLLIERIES LTD.

PLAN

- OF -



Nº 4 MINE.

Scale 100' = 1"



Legend:-

- Nº 1 Seam (Upper) shown in Black.
 - Nº 2 " " Green.
 - Nº 3 " " Red.
- Rok Tunnel



LOT

295.

DISTRICT.

YALE

LOT

296.

Note:-
Meridian derived from solar observation nr Wilson Tunnel (Base Line A² - A¹)
Co-ordinates are Astronomic North & East.
Surveyed by - W^m Holdsworth to Sept 1929
" " " " W^m D. Vallance " " to Aug 1930.
Mine abandoned Aug. 11th 1930.

Revised Oct 9th 1931
James Dickson
Chief Proprietor of Mine

Nº 4 MINE
COALMONT COLLIERIES

COALMONT COLLIERIES

812382

Blakeburn B.C.
Sept 30 1930
Traced by: Rod Vallance