




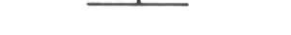







**LEGEND**

-  CLAIM BOUNDARY
-  ROAD
-  PIT
-  SLOPE (DOWN)
-  OUTCROP
-  SIL BEDDING
-  SOIL SAMPLE, ROCK SAMPLE
-  CHALCOPYRITE
-  APPROXIMATE CONTACT
-  Cu / Mo IN ppm

inches  
0 1 2

centimetres  
0 1 2 3 4 5



This reference scale bar has been added to the original image. It will scale at the same rate as the image, therefore it can be used as a reference for the original size.

T.R. TOUGH & ASSOCIATES LTD.  
**FURY EXPLORATIONS LTD.**  
 DEADWOOD CREEK PROPERTY  
 GRAND FORKS, GREENWOOD M.D., B.C.  
**GEOCHEMISTRY SOIL SAMPLING**  
 SCALE 1" = 200'      JULY 1972

**812121**