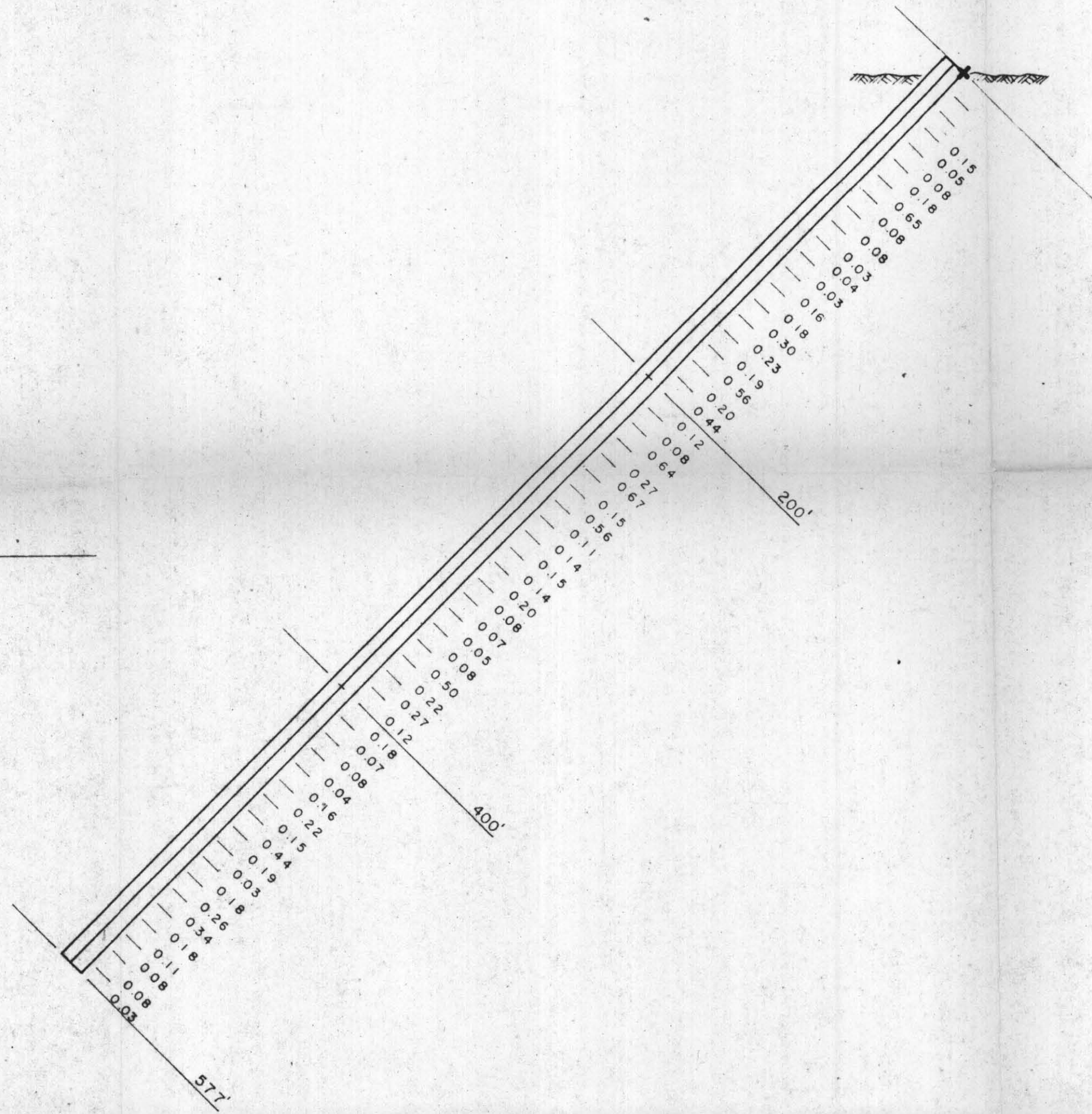


REF. ELEV. 2500'



B - 12

4 + 00S; 6 + 00W

COLLAR EL. 2718'

PITCH: -45°

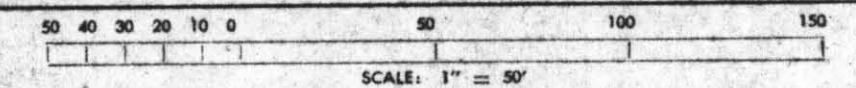
BEARING: N 45° E.

GIBRALTAR MINES LTD. (N.P.L.)

D. D. HOLE N° B - 12

COPPER CK. PROPERTY.

MCLEESE LAKE, B.C.




DRAWN BY

DATE

ALLEN GEOLOGICAL ENGINEERING LTD.

CHECKED BY

DWG. No. *



812047