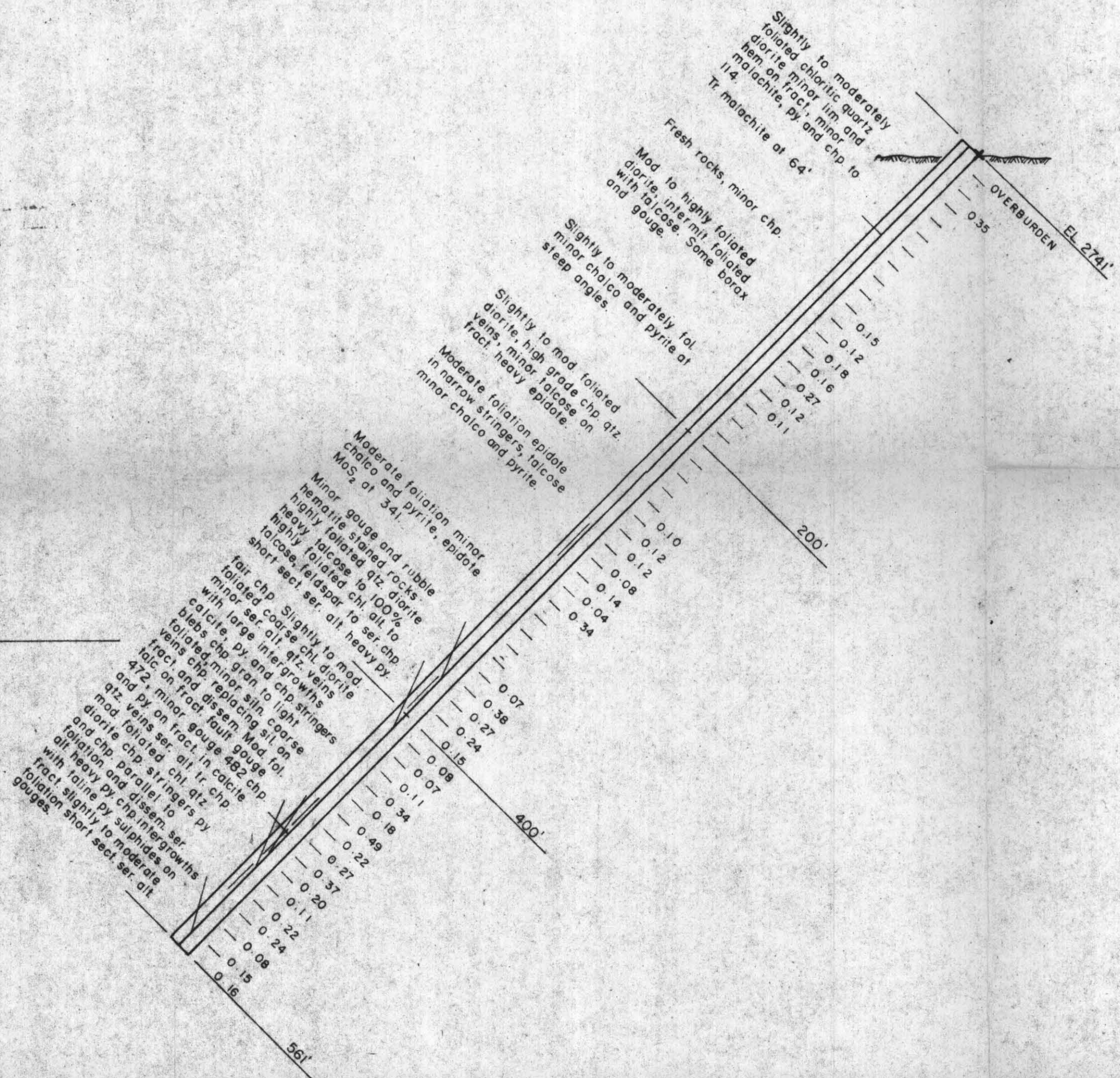


REF. ELEV. 2500'





B - 9

2 + 00S; 8 + 00W
 COLLAR EL. 2741'
 PITCH - 45°
 BEARING: N 45° E

GIBRALTAR MINES LTD. (N.P.L.)

D. D. HOLE No B - 9

COPPER CK. PROPERTY. McLEESE LAKE, B.C.



DRAWN BY	DATE	ALLEN GEOLOGICAL ENGINEERING LTD.
CHECKED BY	DWG. No.	