


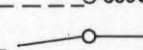


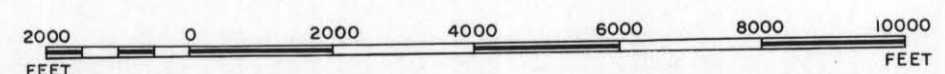



CONTOUR INTERVAL ----- 20 GAMMA
 MEAN FLIGHT LINE SPACING ----- 2640 FEET
 MEAN TERRAIN CLEARANCE ----- 200 FEET
 500 GAMMA CONTOUR ----- 
 100 GAMMA CONTOUR ----- 
 20 GAMMA CONTOUR ----- 
 MAGNETIC LOW ----- 
 FIDUCIAL POINT ----- 
 FLIGHT LINES ----- 

AIRBORNE GEOPHYSICAL SURVEY
 MURPHY LAKE AREA, BRITISH COLUMBIA

MAGNETOMETRIC MAP

SCALE: 1 INCH TO 2640 FEET

Flown and Compiled
 for
 CYPRUS EXPLORATION CORPORATION LIMITED
 by
 LOCKWOOD SURVEY CORPORATION LIMITED
 TORONTO, CANADA
 1969

