

Elevation:

3420'

3380'

3340'

3300'

3260'

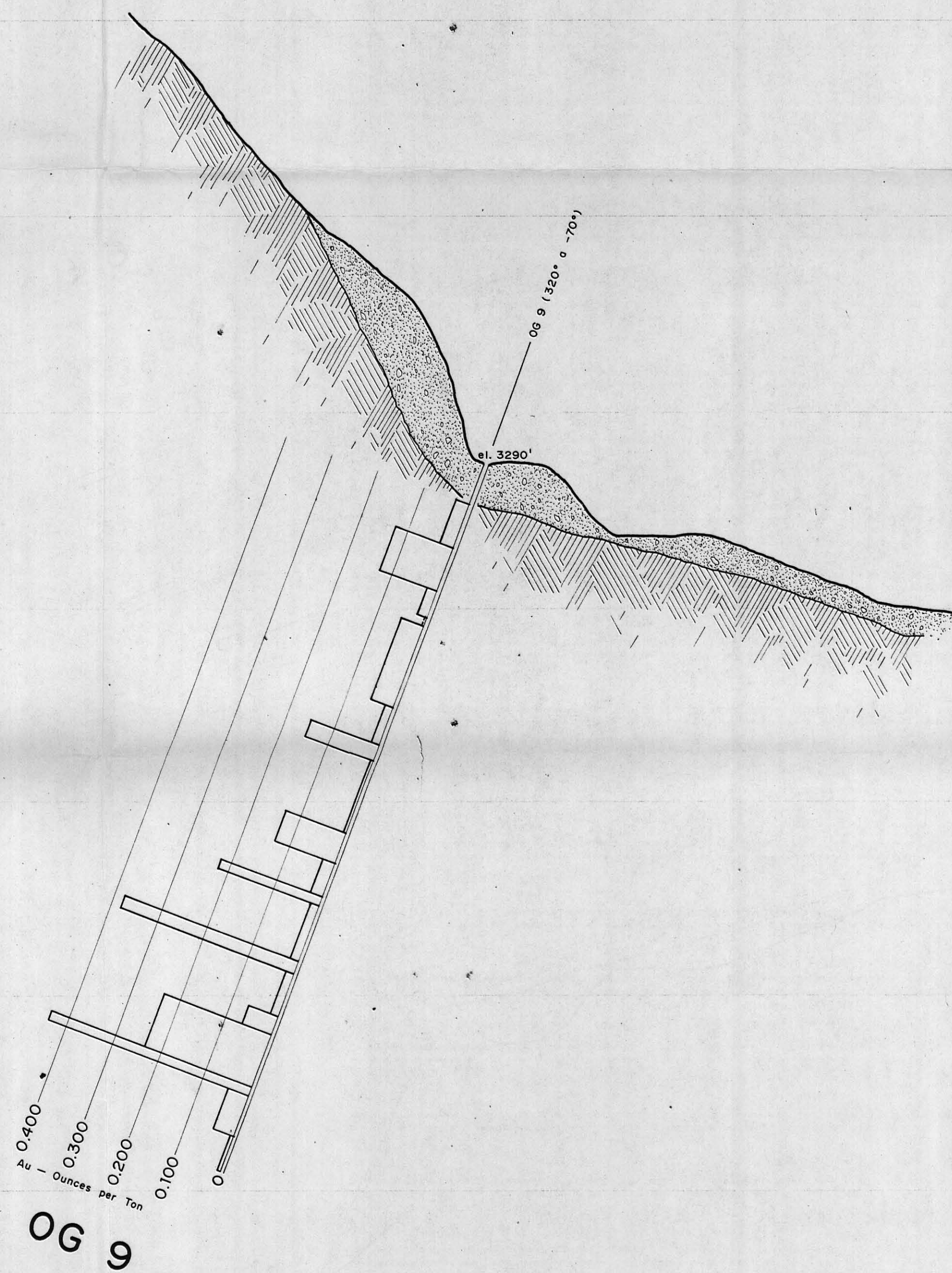
3220'

3180'

3140'

3100'

3060'





DIAMOND DRILL HOLE CROSS SECTION

carolin mines limited

Aurum/Idaho/Pipestem Project
Coquihalla River/Ladner Creek Area
New Westminster Mining Division, B. C.

SECTION N° 5. DDH OG 9. FACE NORTH EAST
BAR CHART

Scale: one inch equals twenty feet
Vertical equals horizontal. Drawn: B.A.C.



NTS. 92 H/11 west half
To accompany a report by D.R. COCHRANE, P. Eng.
dated June 21, 1974.

 Fig. 24 B.
Cochrane Consultants Limited
4882 Delta Street Delta B.C.

811780

Legend:
----- Indicates Trace Au