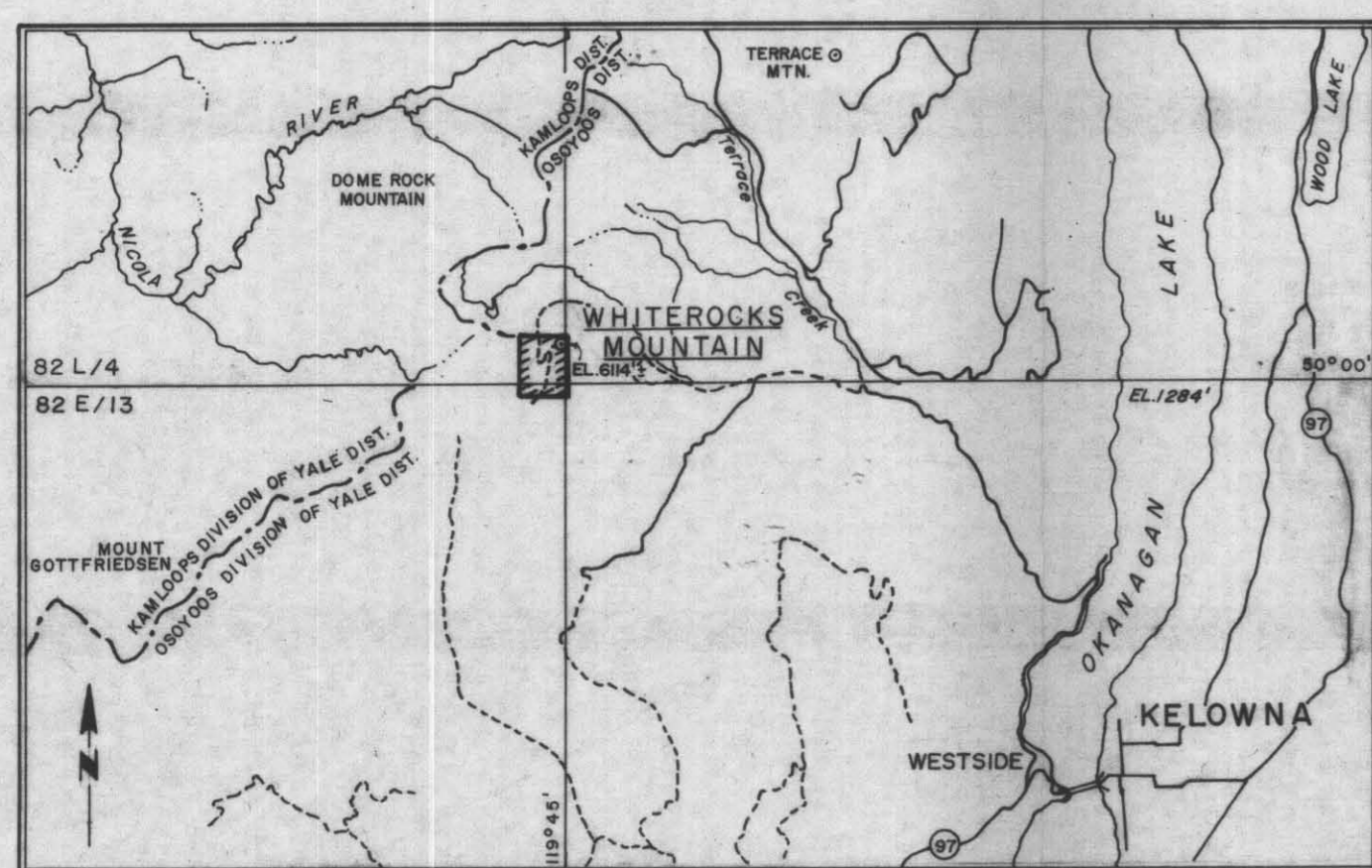


To accompany the report by M.E. COATES, P. Eng.
on the Geology, Geochemistry, and Geophysics of the
DOBBIN GROUP, VERNON M.D., dated January 22, 1970.

LOCATION MAP



SCALE: 1" = 4 MILES

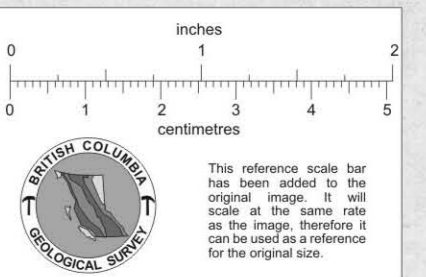



FIGURE 8

SAMPLE INTERVAL = 100'



ATLAS EXPLORATIONS LTD.	
KELOWNA, B.C.	
WHITEROCKS MTN. PROGRAM	
PROFILE (Mag.)	
N.T.S. 82 · L/4	
SCALE: 1" = 400 ft.	
PROFILE SCALE: 1" VERTICAL = 10,000 GAMMAS	
DATE OF SURVEY: November, 1969	PARTY CHIEF: M.E. (Tim) Coates
DATE DRAFTED: January 11, 1970	DRAFTED BY: C.G.
DATE REVISED:	REVISED BY:
CHECKED BY:	FIGURE NO.