
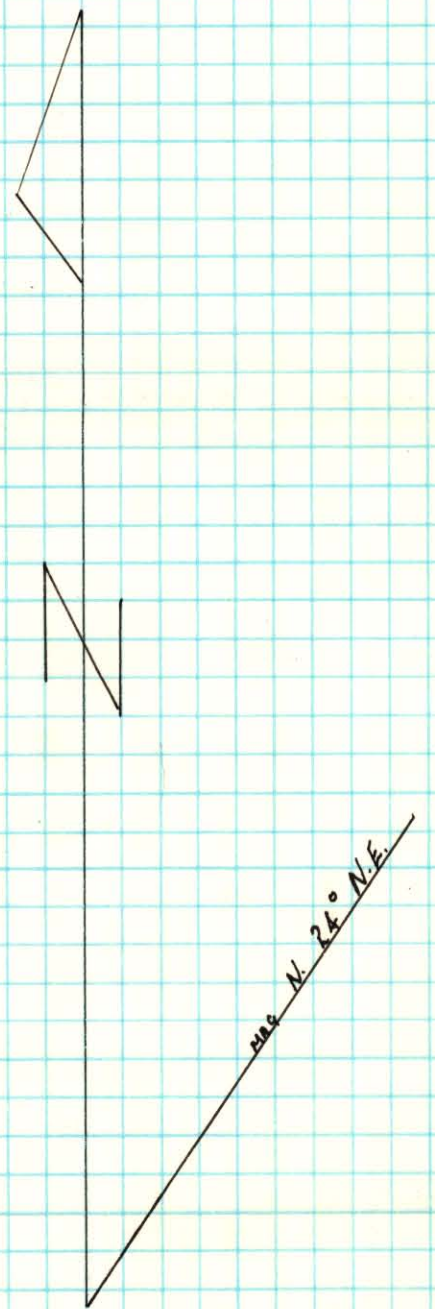
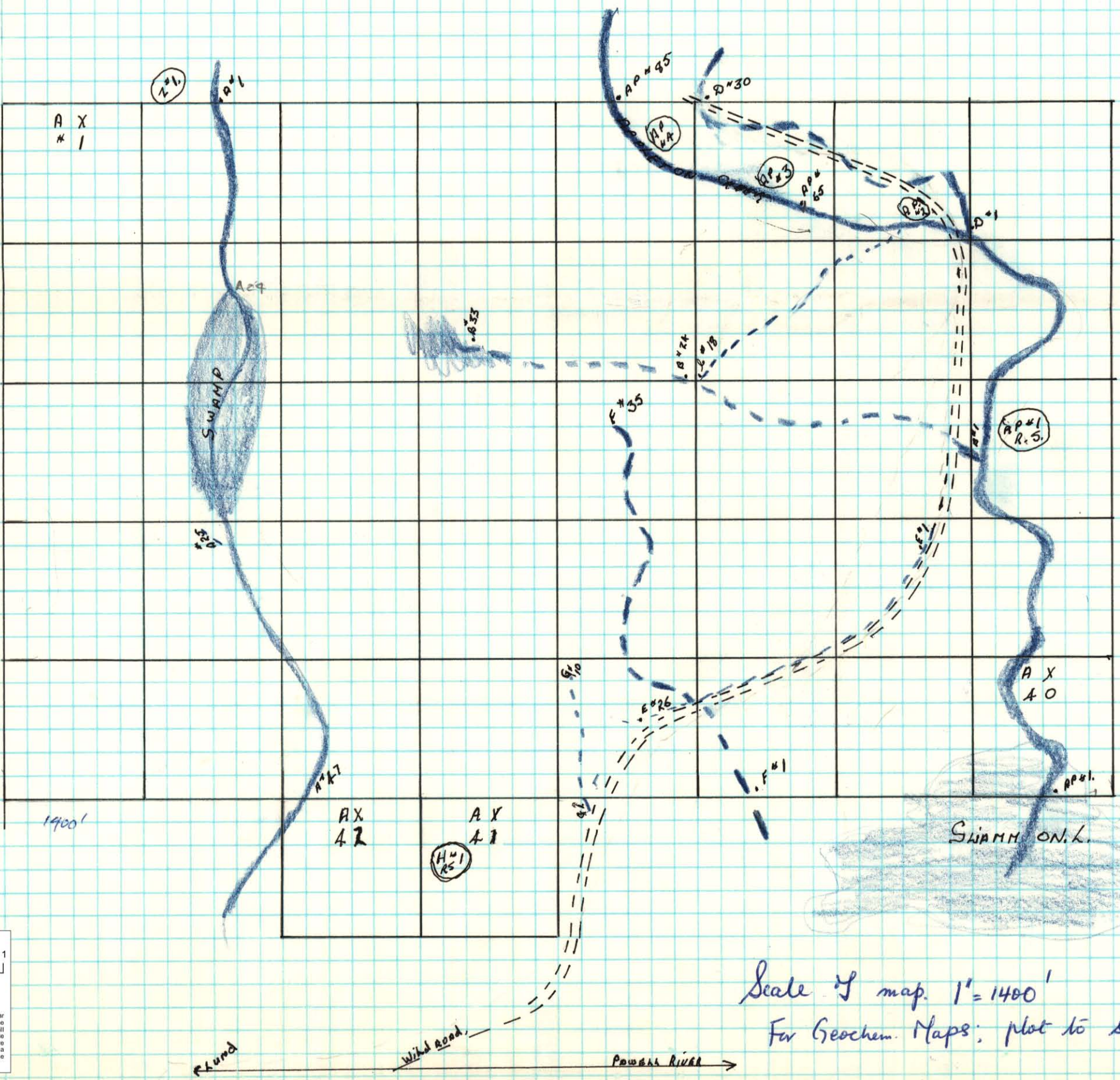


ATLAS EXPLORATIONS  
"AX" GROUP #1 & #2



Scale of map. 1" = 1400'  
For Geochem. Maps; plot to scale of 1" = 400' (Cu & Mo)