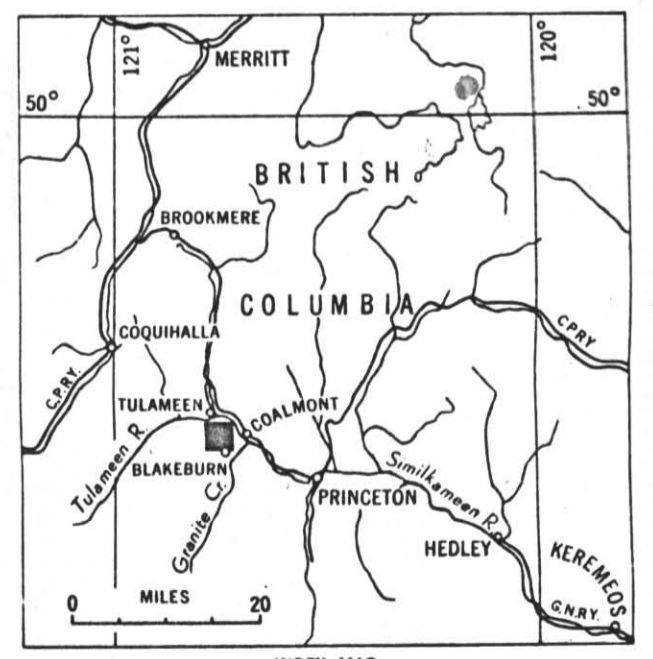

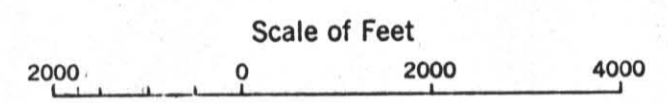


LEGEND

- Boundary of Tertiary sedimentary rocks
- Contour on pavement of highest workable coal seam (defined, approximate, vertical interval 100 feet)
- Fault zone
- Bore-hole B.H.●
- Outline of mine workings
- Mine entry and main haulageways
- Prospect adit
- Highway
- Other roads



L 295 SE
L 296
L 297
L 297

295
296
297
298
299
300
301
302
303
304
305
306
307
308
309
310
311
312
313
314
315
316
317
318
319
320