


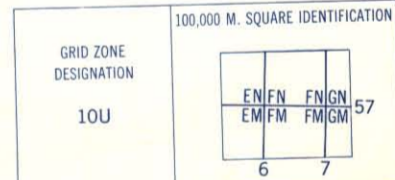
Refer to this map as: 92 P EDITION 1 MCE SERIES A 902



1. - small copper showing
2. - geochron values up to 800 ppm Cu

June 10, - Expire
- sign - N.S. HILLS PROVINCIAL FOREST.

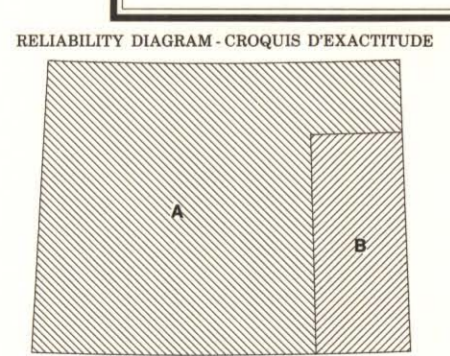

Group - Sunnyside posts on side rd (to this) ~ 1/2 mile from highway visible on rd - floorcoat orange.



TO GIVE A REFERENCE TO NEAREST 1000 METRES
EXAMPLE: AIRFIELD
SQUARE: Read letters of 100,000 m. square FN
EASTING: Read number on grid line immediately to left of point
ESTIMATE: Estimate tenths of a square from this line eastward to point
NORTHING: Read number on grid line immediately below point
ESTIMATE: Estimate tenths of a square from this line northward to point.
MILITARY GRID REFERENCE: FN2405
If reporting beyond 10' in any direction, prefix Grid Zone Designation as: 10U FN2405

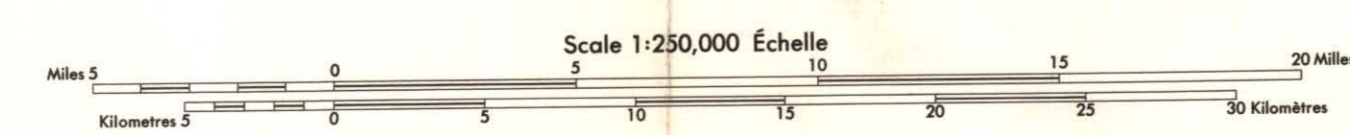
TEN THOUSAND METRE UNIVERSAL TRANSVERSE MERCATOR GRID ZONE 10

Jan claims. D.R. Morgan.



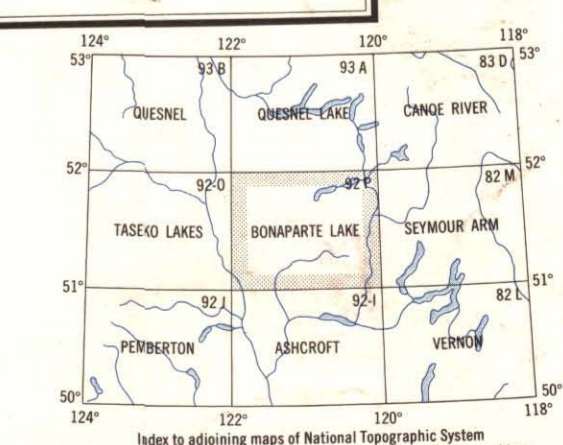
Compiled 1966 by the DEPARTMENT OF LANDS, FORESTS AND WATER RESOURCES, BRITISH COLUMBIA, produced 1966 by the SURVEYS AND MAPPING BRANCH, DEPARTMENT OF ENERGY, MINES AND RESOURCES. Printed 1969.
Magnetic declination 1968 varies from 23°44' westerly at centre of west edge to 23°29' westerly at centre of east edge. Mean annual change 3.3' westerly.
For complete reference see reverse side.

BONAPARTE LAKE
BRITISH COLUMBIA



Roads:	hard surface, all weather dual highway more than 2 lanes
	hard surface, all weather 2 lanes less than 2 lanes
	loose or stabilized surface, all weather 2 lanes or more less than 2 lanes
	loose surface, dry weather
	cart track
	trail or portage

Routes:	pauses, toute saison 2 chausses d'arpents plus de 2 voies
	gravier aggloméré, toute saison 2 voies moins de 2 voies
	de gravier, période sèche 2 voies ou plus moins de 2 voies
	de terre
	sentier ou portage



A - Large scale mapping, photogrammetric, 1962.
B - Large scale mapping, photogrammetric, partially updated from 1964-65 aerial photography.
C - Cartographie à grande échelle, photogramétrique, 1962.
D - Cartographie à grande échelle, photogramétrique, mise à jour partiellement d'après des photographies aériennes prises en 1964-65.

Copies may be obtained from the Map Distribution Office, Department of Energy, Mines and Resources, Ottawa.