

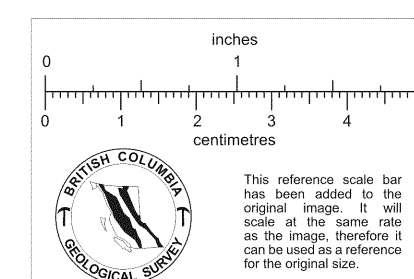
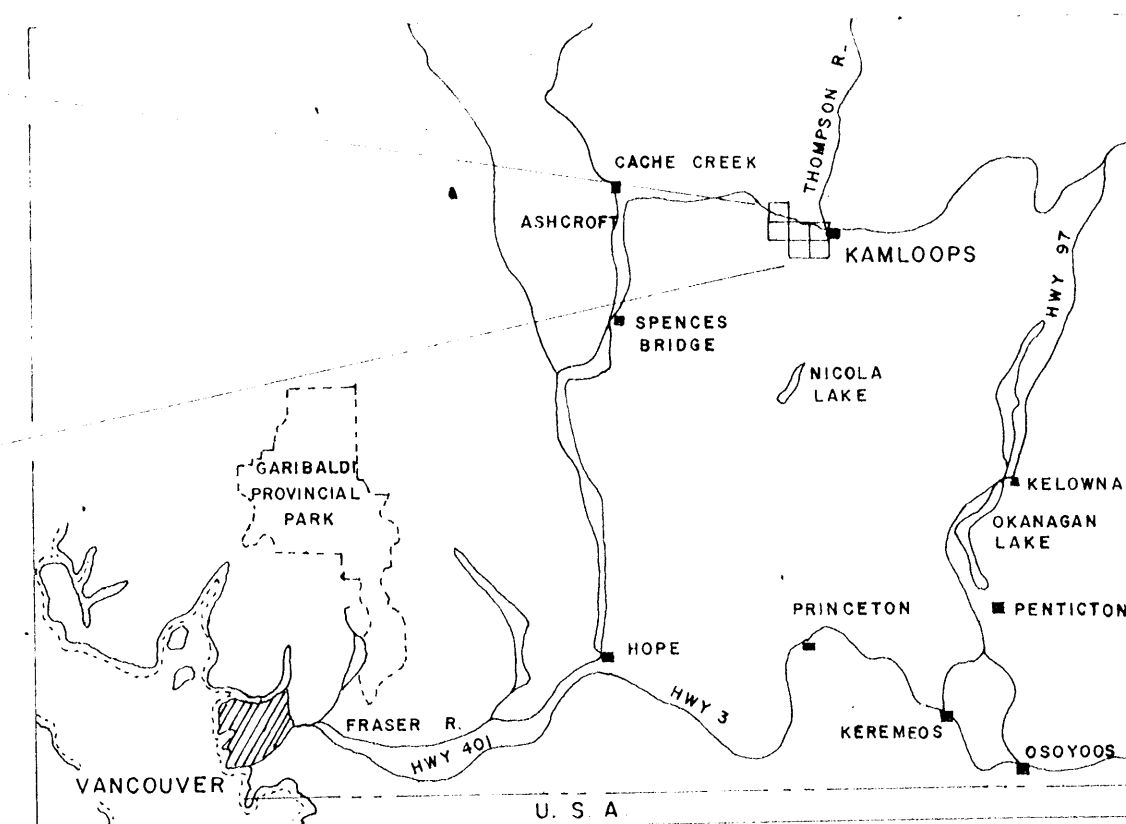
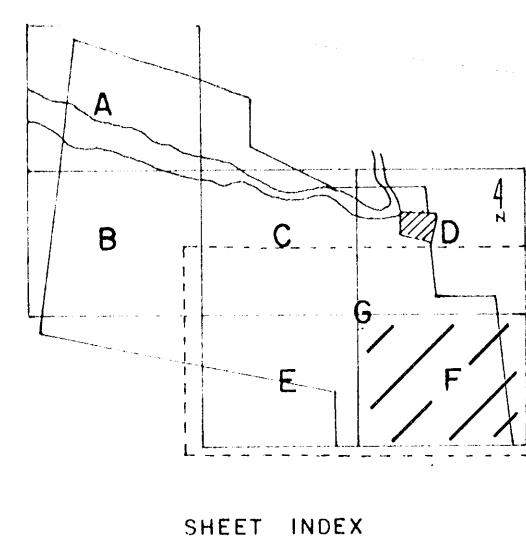


Survey Boundary

LEGEND

- CENOZOIC**
MIOCENE OR EARLIER - KAMLOOPS GROUP
 5 RHYOLITE, ANDESITE AND BASALT; ASSOCIATED TUFFS, BRECCIAS AND AGGLOMERATES, MAY INCLUDE SOME YOUNGER BASALTS
 6 TRANQUILLE BEDS, CONGLOMERATE, SANDSTONE, SHALE TUFF; THIN COAL SEAMS.
- MESOZOIC**
LOWER CRETACEOUS - KINGSVALE GROUP
 4 RHYOLITE, ANDESITE AND BASALT; ASSOCIATED TUFFS, BRECCIAS AND AGGLOMERATES, ARKOSE, CONGLOMERATE
JURASSIC AND (?) LATER
 3 IRON MASK BATHOLITH; SYENITE, MONZONITE DIDRITE, GABBRO
UPPER TRIASSIC - NICOLA GROUP
 2 GREENSTONE, ANDESITE, BASALT, AGGLOMERATE, BRECCIA, TUFF, MINOR ARGILLITE, LIMESTONE, AND CONGLOMERATE.
- PALÆOZOIC**
CARBONIFEROUS AND PERMIAN - CACHE CREEK GROUP(?)
 1 ARGILLITE, QUARTZITE, HORNSTONE, LIMESTONE, SHEARED CONGLOMERATE, BRECCIA, GREENSTONE, AND SERPENTINE

- ROAD
 CONTACT
 SAND



SANDNER ASSOCIATES			
KAMLOOPS - AFTON AREA			
GENERAL GEOLOGY			
Scale 1 in = 1/4 mi			
DRAWN	AR	JOB NO.	FIG NO.
DATED	June 15-72	1204	F
CHECKED			