

1091

1040/6

811407

*Terminated 1-4-73*

Prospect: Top Copper

Location: Swift Lake Area, British Columbia

*104-0-16*

Instrument: Joint Venture Agreement

Parties: Wilf McKinnon and Bolivar Mining Corporation

Dated: May 8, 1970

Terms: Bolivar - 90% interest - Owner - 10% interest - no liability for added contribution to capital

Bolivar required to make a total of \$125,000 direct payments to Owner and a total of \$300,000 in exploration expenditures as follows:

Direct payments to owner - \$5,000 within 14 days after effective date or upon the deposit by Owner of appropriate transfer documents with the escrow agent, whichever is later.

\$5,000 on or before May 8, 1971 *if extending beyond date indicated*

\$10,000 on or before May 8, 1972 *in default*

\$25,000 on or before May 8, 1973

\$25,000 on or before May 8, 1974

\$55,000 on or before May 8, 1975

125 Exploration and Development Expenditures - \$25,000 within one year from the effective date of this Agreement; cumulative \$75,000 within 2 years; \$150,000

within 3 years; \$250,000 within 4 years; \$300,000 - 5 years.

**Assessment Work:** Bolivar shall perform the work.

**Information:** Bolivar shall keep owner informed.

**Financing:** Bolivar shall have responsibility for negotiating adequate debt financing.

**Notices:** Bolivar, c/o Cyprus Mines Corporation

523 West Sixth Street

Los Angeles, California 90014

or

Wilf McKinnon

Teslin, Yukon

**Escrow Agent:** Canadian Imperial Bank of Commerce, Whitehorse, Yukon Territory

**Transfers:** Must be offered in writing and 30 days allowed for acceptance of offer.

**Force Majeure:** 30-days notice in writing after obtaining knowledge of delay, etc.

**Abandonment:** Bolivar notify owner in writing 60 days in advance of annual assessment date.

Owner must notify Bolivar within 30 days of notice of intention to retain property.

**Termination:** May terminate in writing but is obligated to pay owner any exploration expenditures which Bolivar is obligated to make in accordance with payment schedule. Refer to Section 9 of agreement for further details.

**CYPRUS EXPLORATION CORPORATION, LTD.**

510 WEST HASTINGS STREET  
VANCOUVER 2, BRITISH COLUMBIA

TELEPHONE: 683-9304

V6B 1M3

*Box 1091  
Top Copper*

January 3, 1974

*104-0-16*

Mr. Wilf McKinnon,  
c/o Mr. A. Arsenault,  
29 Alsek Road, Riverdale,  
WHITEHORSE, Yukon

TO	REPLY	
	COMMENT	
RETURN TO		
JAN 3 1974		
1	<i>AM</i>	5
2		6
3	<i>MW</i>	7
4		8

Dear Wilf:

Herewith one complete set of all extant reports on your Top Copper property. Although we are not too sure just where Cyprus will be operating in Canada after this month, we will let you know our address when the time comes. If we are still around, we will be pleased to discuss the property with anyone interested.

We thank you for your co-operation during the period of our option and I hope that someone will take a crack at the undrilled anomalies some time in the future.

Yours very truly,

CYPRUS EXPLORATION CORPORATION, LTD.

J. G. Simpson  
Acting Manager - Canadian Exploration

JGS/jel

Encls. (2)

c.c. Mr. C. A. Mark, C.M.C., Los Angeles ✓

CYPRUS EXPLORATION CORPORATION, LTD.

510 WEST HASTINGS STREET  
VANCOUVER 2, BRITISH COLUMBIA

TELEPHONE: 683-9304

May 11, 1972

TO	REPLY	
	COMMENT	
RETURN TO		
MAY 15 1972		
1	<i>COM</i>	5
2	<i>REPLY</i>	8
3		7
4		6

Mr. Gordon R. Hilchey, P.Eng.,  
Sumitomo Metal Mining Canada Ltd.,  
1022 - 510 West Hastings Street,  
VANCOUVER 2, B.C.

Dear Mr. Hilchey:


We are pleased to make available to you our reports on the Top Copper project, Atlin Mining Division, B.C. for your further review. This is the data you looked at briefly in our office recently.

As you are aware, we have spent approximately \$200,000 on this property and are now looking for a partner to joint venture with us on some further exploration. We feel there are valid targets to be tested and possibly your experience with the Japanese deposits, which appear from your accounts to have many similarities with this one, would provide added interest for Sumitomo.

We would be pleased to hear further from you as to your possible interest in a joint venture with Cyprus on this, at your earliest convenience.

Yours very truly,

CYPRUS EXPLORATION CORPORATION, LTD.

  
J. B. P. Sawyer  
Manager - Canadian Exploration

JBPS/jel

Encl.

c.c. Mr. C. A. Mark, C.M.C., Los Angeles ✓

INTER OFFICE MEMO

CYPRUS EXPLORATION CORPORATION LTD.  
VANCOUVER OFFICE

TO	REPLY	
	COMMENT	
RETURN TO		
MAY 15 1972		
1	<i>[initials]</i>	5
2	<i>[initials]</i>	6
3	<i>[initials]</i>	7
4		8


Date: May 11, 1972

To: C. A. Mark  
From: J.B.P. Sawyer  
Subject: TOP COPPER AGREEMENT EXTENSION

Ref. 1742-CVL

I enclose for your information and files, a copy of a letter received today from Wilf McKinnon which puts in writing his verbal agreement of last week to allow us a two-month extension of the due date of the next payment under our agreement with him (Bolivar Mining Corporation) dated May 8, 1970.

With regard to joint ventures on Top, St. Joe Minerals are presently reviewing the data, as also are Rio Tinto Canadian Exploration, and Sumitomo Metal Mines.



JBPS/jel

Encl.

~~AM~~

CYPRUS MINES CORPORATION

523 WEST SIXTH STREET  
LOS ANGELES, CALIFORNIA, 90014  
TELEPHONE 629-5771

April 27, 1972

Mr. Merwin Bernstein  
District Geologist  
St. Joe Minerals Corporation  
364 East Broadway  
Eugene, Oregon 97401

Dear Mr. Bernstein:

As discussed with you on the phone, I am enclosing herewith a copy of a report on our Top Copper property in British Columbia. The name shown on the report -- Bolivar Mining Corporation -- is a wholly-owned subsidiary of Cyprus. The separate geophysical and other reports referred to can also be made available if you are interested, but we only have one copy in our office at this time.

Bolivar has an option to acquire a 90% interest (10% carried interest to owner) under the following general terms:

Cash Payments

\$ 5,000 on signing - May 8, 1970 (paid)  
5,000 on or before May 8, 1971 (paid)  
10,000 on or before May 8, 1972  
25,000 on or before May 8, 1973  
25,000 on or before May 8, 1974  
55,000 on or before May 8, 1975

Cumulative Expenditure Requirements

1st year	\$ 25,000
2nd year	75,000
3rd year	150,000
4th year	250,000
5th year	300,000

To date Bolivar has expended approximately \$200,000.

Mr. Merwin Bernstein


- 2 -

April 27, 1972

If you would like further details on the geology and our thoughts on the exploration potential, the best person to contact is Paul Sawyer in our Vancouver office, Cyprus Exploration Corporation Ltd., 510 West Hastings Street, Vancouver 8, B. C., Canada, phone: 604/683-9304.

I apologize again for our tardiness in getting this report to you, but would appreciate knowing as soon as possible if you think St. Joe would be interested in entering a joint venture to help continue our exploration on this property. As you well know, the field season is nearly upon us and we will all have to formulate our plans in the near future.

Sincerely yours,



M. W. Seery  
Administrative Staff Geologist

MWS/sc

enclosure

cc: Mr. J. B. P. Sawyer

March 3, 1972

CLV-447

TO: J. B. P. Sawyer  
FROM: M. W. Seery  
SUBJECT: Top Prospect

Enclosed is a check for \$1,203 for filing fees on the Top claims.



M. W. Seery

MWS/sc

enclosure



## REQUEST FOR CHECK

NO. \_\_\_\_\_

PAYABLE TO Minister of Finance, British Columbia DATE March 1, 19 72

DRAW CHECK ON \_\_\_\_\_ BANK

I T E M	ACCOUNT AFFECTED	A M O U N T	
For filing assessment for the Top Project, Canada		<u>\$1,203.00</u>	

MAIL  WILL CALL  WAITING 

PREPARED

APPROVED

CHECK NO.

\* DELIVER TO Sally CarnanBY M. W. SeeryBY M. W. Seery

INTER OFFICE MEMO

CYPRUS EXPLORATION CORPORATION LTD.  
VANCOUVER OFFICE

Date: October 20, 1971

To: C. A. Mark  
From: J.B.P. Sawyer  
Subject: TOP COPPER


Ref. 1401-CVL

I enclose herewith for your information and files the following data on Top Copper:-

- (1) Diamond Drill Logs for Drill Holes 132-C-1-71 through 132-C-4-71
- (2) Tabulated Assay Results for Drill Holes 132-C-1, 132-C-3 and 132-C-4

No core was assayed for 132-C-2-71.

- (3) A complete set of Bondar-Clegg Certificates of Assay



JBPS/jel

Encls.

TO	REPLY	
	COMMENT	
RETURN TO		
OCT 26 1971		
1	<i>CA</i>	5
2	<i>WPI</i>	6
3		7
4		8

**INTER OFFICE MEMO**

**CYPRUS EXPLORATION CORPORATION LTD.**

**VANCOUVER OFFICE**


TO	REPLY	
	COMMENT	
RETURN TO		
AUG 27 1971		
1	<del>RAM</del>	5
2	<del>RAM</del>	6
3		7
4		8

**Date:** August 25, 1971

**Ref.:** 1288-CVL

**To:** C. A. Mark  
**From:** J. B. P. Sawyer  
**Subject:** I.P. CONTOUR MAPS - TOP COPPER

I enclose for your information and files a set of contour plans of resistivity, frequency effects, and metal factors from the I.P. work completed at Top Copper.



JBPS/ndk

Encls:

MEMORANDUM

*Car*

TO: C. A. Mark

March 16, 1971

FROM: W. O. Irish

SUBJECT: Additional Staking - Top Copper

Paul Sawyer and Glen Simpson asked permission on March third to proceed with staking an additional 70 claims to the south and west of our present claim block to protect an area of mineralization discovered last summer. Because of an apparent information leak via one of our summer employees, Paul and Glen strongly recommended these claims be staked now rather than waiting for spring and risking the possibility of someone else covering the area.

In view of their strong recommendation, I agreed, in your and Jim's absence, to have them proceed with the work which was then estimated at \$2,500. The total cost now looks like \$3,250.

We have no AFE to cover these expenditures, but hopefully will have before the end of this month.

*W. O. Irish*  
W. O. Irish

WOI:gj

MEMORANDUM

TO: C. A. Mark

March 16, 1971

FROM: W. O. Irish

SUBJECT: Additional Staking - Top Copper

Paul Sawyer and Glen Simpson asked permission on March third to proceed with staking an additional 70 claims to the south and west of our present claim block to protect an area of mineralization discovered last summer. Because of an apparent information leak via one of our summer employees, Paul and Glen strongly recommended these claims be staked now rather than waiting for spring and risking the possibility of someone else covering the area.

In view of their strong recommendation, I agreed, in your and Jim's absence, to have them proceed with the work which was then estimated at \$2,500. The total cost now looks like \$3,250.

We have no AFE to cover these expenditures, but hopefully will have before the end of this month.

W. O. Irish

WOI:gj

INTER OFFICE MEMO

CYPRUS EXPLORATION CORPORATION LTD.  
VANCOUVER OFFICE

*WCI*

Date: February 26, 1971

To: W. O. Irish

Ref. 979-CVL


From: J. B. P. Sawyer

Subject: TOP COPPER ASSESSMENT FILING

We have now prepared the necessary forms for grouping of the claims and filing of assessment work on the Top Copper property. Under the terms of our agreement with McKinnon, we are required to file all of the available work. The total of work performed last year is sufficient for 646 Certificates of Work which at \$5.00 each will amount to \$3,230.00 plus five Grouping Certificates at \$1.00 each for a total of \$3,235.00.

Although the final date for filing does not fall until April 14th, we plan to file this, now that it is ready, within the next few days. Would you please arrange to have an advance in the amount of \$3,235.00 forwarded to this office as soon as possible.

We attach for your information copies of the subject forms.



JBPS/jel

Encls.

c.c. Mr. C. A. Mark



MINERAL ACT

FORM I

NOTICE TO GROUP

Mining Division Atlin Location 4 miles east of Swift Lake and 9 miles

Name of group Top Group A south of Mile 755, Alaska Highway, 104-0-16

We, the undersigned owners\* of the following adjoining mineral claims, desire to group them according to the provisions of the *Mineral Act*:—

NAME OF CLAIM	Record No. or Lot No.	SIGNATURE OF OWNER*	Free Miner's Certificate No.
*Top 109	7891		
*Top 110	7892		
*Top 111	7893		
*Top 112	7894		
*Top 127	7909		
* Top 129	7911		
Top 200	15016D	Ian Turnbull	95704
Top 201	15017 D	agent for	
Top 202	15018 D	Bolivar Mining Corporation	89594
Top 203	15019 D	1101 - 510 West	
Top 204	15020 D	Hastings Street,	
Top 205	15021 D	Vancouver 2, B.C.	
Top 206	15022 D	and agent for	
Top 207	15023 D	W. McKinnon	82508
Top 208	15024 D	Teslin, Yukon Terr.	
Top 209	15025 D		
Top 210	15026 D		
Top 211	15027 D		
Top 212	15028 D		
Top 213	15029D		
Top 224	15040D	*Bills of Sale, to Bolivar	
Top 225	15041 D	for these claims, held	
Top 226	15042 D	in escrow by Can.	
Top 227	15043 D	Imperial Bank of	
Top 228	15044 D	Commerce, Whitehorse.	
Top 229	15045 D		
Top 230	15046 D		
Top 231	15047 D		
Top 232	15048 D		
Top 233	15049D		
Top 244	15060D		
Top 245	15061D		
Top 246	15062D		
Top 247	15063D		
Top 248	15064D		

\* May be signed by agent on behalf of owner.

DEPARTMENT OF MINES AND PETROLEUM RESOURCES



MINERAL ACT

FORM I

NOTICE TO GROUP

Mining Division Atlin Location 4 miles east of Swift River and 9 miles

Name of group Top Group B south of Mile 755 on the Alaska Highway 104-0-16

We, the undersigned owners\* of the following adjoining mineral claims, desire to group them according to the provisions of the *Mineral Act*:—

NAME OF CLAIM	Record No. or Lot No.	SIGNATURE OF OWNER*	Free Miner's Certificate No.
*Top 77	7859		
*Top 78	7860		
*Top 79	7861		
*Top 80	7862		
*Top 91	7873		
*Top 92	7874		
*Top 93	7875		
*Top 94	7876		
*Top 95	7877		
*Top 96	7878		
Top 214	15030D		
Top 215	15031D	Ian Turnbull	95704
Top 216	15032D	Agent for	
Top 217	15033D	Bolivar Mining Corporation	89594
Top 218	15034D	1101 - 510 West Hastings Street,	
Top 219	15035D	Vancouver 2, B.C.	
Top 220	15036D	and agent for	
Top 221	15037D	W. McKinnon	82508
Top 223	15039D	Teslin, Yukon Terr.	
Top 234	15050D		
Top 235	15051D		
Top 236	15052D		
Top 237	15053D		
Top 238	15054D		
Top 239	15055D		
Top 240	15056D		
Top 241	15057D		
Top 242	15058D		
Top 243	15059D	* Bills of Sale, to Bolivar	
Top 249	15065D	for these claims, held in	
Top 250	15066D	escrow by Can. Imperial	
Top 251	15067D	Bank of Commerce,	
Top 252	15068D	Whitehorse.	
Top 253	15069D		
Top 254	15070D		
Top 327	15143D		
Top 328	15144D		
Top 329	15145D		
Top 330	15146D		

\* May be signed by agent on behalf of owner.





## MINERAL ACT

FORM I

## NOTICE TO GROUP

Mining Division Atlin

Location 4 miles east of Swift Lake, 9 miles south

Name of group Top Group C

of Mile 755, Alaska Highway - 104-0-16

We, the undersigned owners\* of the following adjoining mineral claims, desire to group them according to the provisions of the *Mineral Act*:—

NAME OF CLAIM	Record No. or Lot No.	SIGNATURE OF OWNER*	Free Miner's Certificate No.
*Top 71	7853		
*Top 72	7854	Ian Turnbull	95704
*Top 73	7855	agent for	
*Top 74	7856	Bolivar Mining	
*Top 75	7857	Corporation	89594
*Top 76	7858	1101 - 510 West	
*Top 87	7869	Hastings Street,	
*Top 89	7871	Vancouver, B. C.	
Top 222	15038D	and agent for	
Top 255	15071D	W. McKinnon	82508
Top 259	15075D	Teslin, Yukon Terr.	
Top 307	15123D		
Top 309	15125D		
Top 311	15127D		
Top 313	15129D		
Top 315	15131D		
Top 317	15133D		
Top 318	15134D		
Top 319	15135D		
Top 320	15136D		
Top 321	15137D		
Top 322	15138D	*Bills of Sale, to	
Top 323	15139D	Bolivar for these	
Top 324	15140D	claims, held in escrow	
Top 325	15141D	by Can. Imperial Bank	
Top 326	15142D	of Commerce, Whitehorse.	
Top 331	15147D		
Top 332	15148D		
Top 333	15149D		
Top 334	15150D		
Top 335	15151D		



## MINERAL ACT

FORM I

## NOTICE TO GROUP

Mining Division Atlin

Location 4 miles east of Swift Lake, 9 miles south  
of Mile 755, Alaska Highway, 104-0-16

Name of group Top Group D

We, the undersigned owners\* of the following adjoining mineral claims, desire to group them according to the provisions of the *Mineral Act*:—

NAME OF CLAIM	Record No. or Lot No.	SIGNATURE OF OWNER*	Free Miner's Certificate No.
*Top 50	7832		
*Top 52	7834		
*Top 65	7847		
*Top 66	7848	Ian Turnbull	95704
*Top 67	7849	agent for	
*Top 68	7850	Bolivar Mining	
*Top 69	7851	Corporation	89594
*Top 70	7852	1101 - 510 West	
*Top 81	7863	Hastings Street,	
*Top 83	7865	Vancouver 2, B.C.	
*Top 85	7867	and agent for	
Top 260	15076D	W. McKinnon	82508
Top 267	15083D	Teslin, Yukon Terr.	
Top 268	15084D		
Top 287	15103D		
Top 288	15104D		
Top 289	15105D		
Top 290	15106D		
Top 291	15107D		
Top 292	15108D		
Top 293	15109D		
Top 294	15110D		
Top 295	15111D	* Bills of Sale, to	
Top 296	15112D	Bolivar for these claims	
Top 297	15113D	held in escrow by Can.	
Top 298	15114D	Imperial Bank of Commerce	
Top 299	15115D	Whitehorse	
Top 300	15116D		
Top 301	15117D		
Top 302	15118D		
Top 303	15119D		
Top 304	15120D		
Top 305	15121D		
Top 306	15122D		
Top 308	15124D		
Top 310	15126D		
Top 312	15128D		
Top 314	15130D		
Top 316	15132D		



## MINERAL ACT

## FORM I

## NOTICE TO GROUP

Mining Division Atlin Location 4 miles east of Swift Lake, 9 miles south

Name of group Top Group E of Mile 755, Alaska Highway, 104-0-16

We, the undersigned owners\* of the following adjoining mineral claims, desire to group them according to the provisions of the *Mineral Act*:—

NAME OF CLAIM	Record No. or Lot No.	SIGNATURE OF OWNER*	Free Miner's Certificate No.
*Top 107	7889		
*Top 108	7890		
*Top 125	7907		
Top 256	15072D		
Top 257	15073D	Ian Turnbull	95704
Top 258	15074D	agent for	
Top 261	15077D	Bolivar Mining	89594
Top 262	15078D	Corporation	
Top 263	15079D	1101 - 510 West	
Top 264	15080D	Hastings Street,	
Top 265	15081D	Vancouver 2, B. C.	
Top 266	15082D	and Agent for	
Top 269	15085D	W. McKinnon	82508
Top 270	15086 <sup>D</sup>	Teslin, Yukon Terr.	
Top 271	15087D		
Top 272	15088D		
Top 273	15089D		
Top 274	15090D		
Top 275	15091D		
Top 276	15092D		
Top 277	15093D		
Top 278	15094D		
Top 279	15095 D	*Bills of Sale, to	
Top 280	15096 D	Bolivar for these	
Top 281	15097 D	claims, held in	
Top 282	15098 D	escrow by Can.	
Top 283	15099 D	Imperial Bank of	
Top 284	15100 D	Commerce, Whitehorse.	
Top 285	15101 D		
Top 286	15102D		



DEPARTMENT OF MINES  
AND PETROLEUM RESOURCES

MINERAL ACT

(Section 51)

FORM B

## Affidavit on Application for Certificate of Work

I, Ian Turnbull Agent for Bolivar Mining Corporation Ltd.  
(Name.) (Name.)  
1101-510 West Hastings Street 1101-510 West Hastings Street  
(Address.) (Address.)  
Vancouver, B.C. Vancouver, B.C.  
 Free miner's Certificate No. 95704 Free Miner's Certificate No. 89594  
 Date issued 16 June, 1970 Date issued 4 June, 1970

make oath and say:—

2. I have done, or caused to be done, work on the (Top Group A) Top 109-112, 127, 129, 202-213,  
244-248 Mineral Claim(s)  
 Record No.(s) 7891-7894, 7909, 7911, 15018D-15029D, 15060D-15064D  
 situate at Smart River Area in the Atlin Mining Division,  
 to the value of at least \$14,500 dollars. Work was done from the 26th day  
 of June, 19 70, to the 5th day of September, 19 70

3. The following is a detailed statement of such work:—

(Set out full particulars of the work done in the twelve months in which such work is required to be done. There are three types of work: (1) Physical (trenching, drilling, tunnelling, and overburden removal); (2) road or trail work; (3) geological, geochemical, geophysical (includes line-cutting). The total value of each type of work and the number of years' work and type to be applied to each claim must be shown below.)

Road Work, construction of access road and bridges  
Total value, \$11,000, apply \$1,500  
Geochemical and Geophysical surveys as per accompanying reports.  
Value of work \$13,000  
 To be applied as follows:  
Top 200-213, 5 Years each. Geochemical and Geophysical work  
Top 224-233, 244-248, 4 Years each. Geochemical and Geophysical work  
Top 224-233, 244-248, 1 Year each. Road Work

4. That I have not and will not use the work declared herein in any way for the purposes of obtaining tax exemption on a Crown-granted mineral claim under the terms of the *Taxation Act*.

SWORN and subscribed to at

this \_\_\_\_\_ day of \_\_\_\_\_

19 \_\_\_\_\_, before me—

\*



DEPARTMENT OF MINES AND PETROLEUM RESOURCES

MINERAL ACT (Section 51) FORM B

Affidavit on Application for Certificate of Work

1. I, Ian Turnbull Agent for Bolivar Mining Corporation Ltd. 1101-510 West Hastings Street Vancouver, B.C. Free miner's Certificate No. 95704 Date issued 16 June, 1970

make oath and say:—

2. I have done, or caused to be done, work on the (Top Group B) Top 77-80, 91-96, 214-217, 254, 327-329 Mineral Claim(s) Record No.(s) 7859-7861, 7873-7878, 15030D-15033D, 15070D, 15143D-15145D situate at Smart River Area in the Atlin Mining Division, to the value of at least \$11,600 dollars. Work was done from the 26th day of June, 1970, to the 5th day of September, 1970

3. The following is a detailed statement of such work:—

(Set out full particulars of the work done in the twelve months in which such work is required to be done. There are three types of work: (1) Physical (trenching, drilling, tunnelling, and overburden removal); (2) road or trail work; (3) geological, geochemical, geophysical (includes line-cutting). The total value of each type of work and the number of years' work and type to be applied to each claim must be shown below.)

Road Work, construction of access road and bridges Total value \$11,000., apply \$1,000 Geochemical and Geophysical surveys as per accompanying reports. Value of work \$10,600 To be applied as follows: Top 214-223, 234-243, 254, 327-330. 4 Years each. Geochemical and Geophysical work Top 249-253. 2 Years each. Geochemical and Geophysical work Top 249-253. 2 Years each. Road Building

4. That I have not and will not use the work declared herein in any way for the purposes of obtaining tax exemption on a Crown-granted mineral claim under the terms of the Taxation Act.

SWORN and subscribed to at this day of 19, before me—

\* This affidavit may be taken by a person empowered to take affidavits by the Evidence Act of British Columbia.



DEPARTMENT OF MINES AND PETROLEUM RESOURCES

MINERAL ACT (Section 51) FORM B

Affidavit on Application for Certificate of Work

I, Ian Turnbull Agent for Bolivar Mining Corporation Ltd. 1101-510 West Hastings Street, Vancouver, B.C. 1101-510 West Hastings Street, Vancouver, B.C.

Free miner's Certificate No. 95704 Free Miner's Certificate No. 89594 Date issued 16 June, 1970 Date issued 4 June, 1970

make oath and say:—

2. I have done, or caused to be done, work on the (Top Group C) Top 71-76, 87, 89, 255, 259, 313,

315, 323-326 Mineral Claim(s) 7853-7858, 7869, 7871, 15071D, 15075D, 15129D, 15131D, 15139D-15142D Record No.(s)

situate at Smart River Area in the Atlin Mining Division,

to the value of at least \$11,500 dollars. Work was done from the 26th day of June, 1970, to the 5th day of September, 1970

3. The following is a detailed statement of such work:—

(Set out full particulars of the work done in the twelve months in which such work is required to be done. There are three types of work: (1) Physical (trenching, drilling, tunnelling, and overburden removal); (2) road or trail work; (3) geological, geochemical, geophysical (includes line-cutting). The total value of each type of work and the number of years' work and type to be applied to each claim must be shown below.)

Road Work, construction of access road and bridges Total value \$11,000, apply \$2,300 Geochemical and Geophysical surveys as per accompanying reports Value of work \$9,200 To be applied as follows: Top 222, 255, 259, 307, 309, 311, 313, 315, 317-326, 331-335 4 Years each. Geochemical and Geophysical work 1 Year each. Road Work

4. That I have not and will not use the work declared herein in any way for the purposes of obtaining tax exemption on a Crown-granted mineral claim under the terms of the Taxation Act.

SWORN and subscribed to at this day of 19, before me—

\* This affidavit may be taken by a person empowered to take affidavits by the Evidence Act of British Columbia.



DEPARTMENT OF MINES AND PETROLEUM RESOURCES

MINERAL ACT (Section 51) FORM B

Affidavit on Application for Certificate of Work

I, Ian Turnbull Agent for Bolivar Mining Corporation, Ltd. 1101-510 West Hastings Street 1101-510 West Hastings Street Vancouver, B.C. Vancouver, B.C. Free miner's Certificate No. 95704 Free Miner's Certificate No. 89594 Date issued 16 June, 1970 Date issued 4 June, 1970

make oath and say:—

2. I have done, or caused to be done, work on the (Top Group D) Top 50, 52, 65-70, 81, 83, 85, 260, 267, 268, 288, 290, 292, 294, 303-306, 314, 316 7832, 7834, 7847-7852, 7863, 7865, 7867, 15076D, 15083D, 15084D, 15104D, 15106D, 15108D, 15110D, 15119D-15122D, 15130D, 15132D. Record No.(s) situate at Smart River Area in the Atlin Mining Division, to the value of at least \$14,000 dollars. Work was done from the 26 day of June, 1970, to the 5 day of September, 1970

3. The following is a detailed statement of such work:—

(Set out full particulars of the work done in the twelve months in which such work is required to be done. There are three types of work: (1) Physical (trenching, drilling, tunnelling, and overburden removal); (2) road or trail work; (3) geological, geochemical, geophysical (includes line-cutting). The total value of each type of work and the number of years' work and type to be applied to each claim must be shown below.)

Road work, construction of access road and bridges. Total value \$11,000, apply \$2,800.

Geochemical and Geophysical surveys as per accompanying reports.

Value of work \$11,200

To be applied as follows:

Top 260, 267, 268, 287-306, 308, 310, 312, 314, 316.

4 Years each, Geochemical and Geophysical work

1 Year each, Road Work.

4. That I have not and will not use the work declared herein in any way for the purposes of obtaining tax exemption on a Crown-granted mineral claim under the terms of the Taxation Act.

SWORN and subscribed to at

this day of

19, before me—

\*



DEPARTMENT OF MINES AND PETROLEUM RESOURCES

MINERAL ACT (Section 51) FORM B

Affidavit on Application for Certificate of Work

1. I, Ian Turnbull Agent for Bolivar Mining Corporation, Ltd., 1101-510 West Hastings Street, Vancouver, B.C.

Free miner's Certificate No. 95704 Date issued 16 June, 1970 Free Miner's Certificate No. 89594 Date issued 4 June, 1970

make oath and say:—

2. I have done, or caused to be done, work on the (Top Group E) Top 107, 108, 125, 256, 257, 261-264, 266, 269-273, 278, 280, 282, 284, 286. Mineral Claim(s) 7889, 7890, 7907, 15072D, 15073D, 15077D-15080D, 15082D, 15085D-15089D, Record No.(s) 15094D, 15096D, 15098D, 15100D, 15102D

situate at Smart River Area in the Atlin Mining Division, to the value of at least \$13,500 dollars. Work was done from the 26 day of June, 1970, to the 5 day of September, 1970

3. The following is a detailed statement of such work:—

(Set out full particulars of the work done in the twelve months in which such work is required to be done. There are three types of work: (1) Physical (trenching, drilling, tunnelling, and overburden removal); (2) road or trail work; (3) geological, geochemical, geophysical (includes line-cutting). The total value of each type of work and the number of years' work and type to be applied to each claim must be shown below.)

Road Work, Construction of access road and bridges.

Total value \$11,000. Apply \$2,700.

Geochemical and Geophysical surveys as per accompanying reports.

Value of work, \$10,800.

To be applied as follows:-

Top 256-258, 261-266, 269-286

4 Years each, Geochemical and Geophysical work

1 Year each, Road Work.

4. That I have not and will not use the work declared herein in any way for the purposes of obtaining tax exemption on a Crown-granted mineral claim under the terms of the Taxation Act.

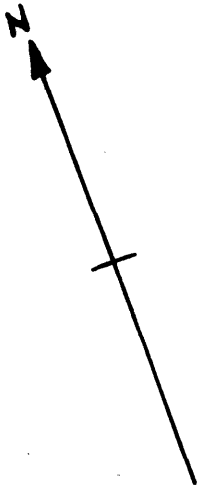
SWORN and subscribed to at

this day of

19, before me—

\*





275	277	279	281	283	285	287	289	291	293	295	297
276	278	280	282	284	286	288	290	292	294	296	298
274	272	270	268	81	66	65	50	306	304	302	300
273	271	269	267	83	68	67	52	305	303	301	299
266	264	262	260	85	70	69	316	314	312	310	308
265	263	261	259	87	72	71	315	313	311	309	307
258	257	256	255	89	74	73	326	324	322	320	318
125	108	107	92	91	76	75	325	323	321	319	317
127	110	109	94	93	78	77	327	329	331	333	334
129	112	111	96	95	80	79	254	328	330	332	335
200	202	204	206	208	210	212	214	216	218	220	222
201	203	205	207	209	211	213	215	217	219	221	223
		224	226	228	230	232	234	236	238	240	242
		225	227	229	231	233	235	237	239	241	243
		244	245	246	247	248	249	250	251	252	253

GROUP D

GROUP E

GROUP C

GROUP A

GROUP B

Bolivar Mining Corporation Ltd.,  
 TOP CLAIM GROUP  
 Smart River Area, B. C.  
 Scale 1":3,000'

MINERAL EXPLORATION

CANADA

TOP COPPER PROSPECT

CORRESPONDENCE - GENERAL