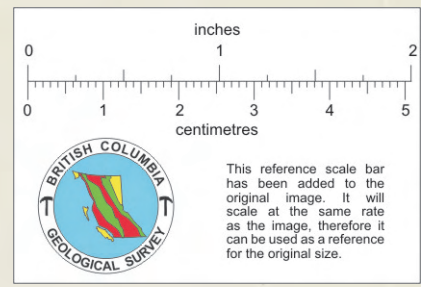
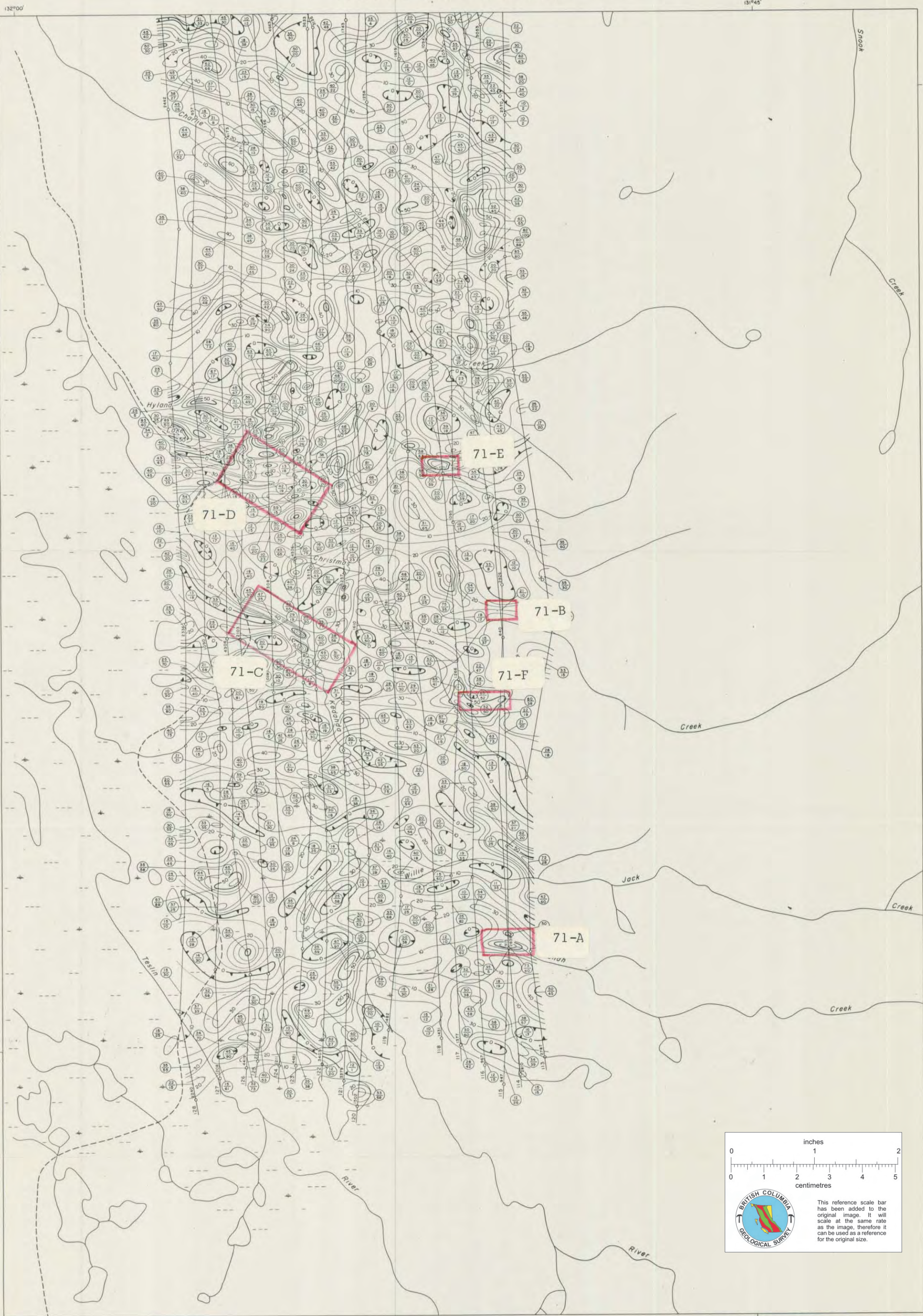


CYPRUS EXPLORATION CORPORATION LIMITED

AIRBORNE GEOPHYSICAL SURVEY

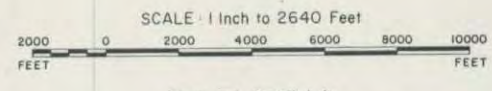


MEAN FLIGHT LINE SPACING ----- 1320 FEET
 MEAN TERRAIN CLEARANCE ----- 250 FEET
 FIDUCIAL POINTS ----- ○ 9890
 FLIGHT LINES ----- ————
 ELECTROMAGNETIC CONTOURS 0,50,100, etc -----
 10,20,30, etc -----

THE CONTOURS REPRESENT THE ELECTROMAGNETIC RESPONSE OF THE IN PHASE COMPONENT OF THE SECONDARY FIELD IN UNITS OF 10 PARTS PER MILLION.

○ REPRESENTS IN PHASE COMPONENT OF SECONDARY FIELD
 ○ REPRESENTS OUT OF PHASE COMPONENT OF SECONDARY FIELD

ELECTROMAGNETIC MAP JENNINGS RIVER AREA BRITISH COLUMBIA



SCALE: 1 inch to 2640 Feet
 Flown and Compiled by
 LOCKWOOD SURVEY CORPORATION LIMITED
 TORONTO, CANADA
 1970

EM. Anomaly

811303

