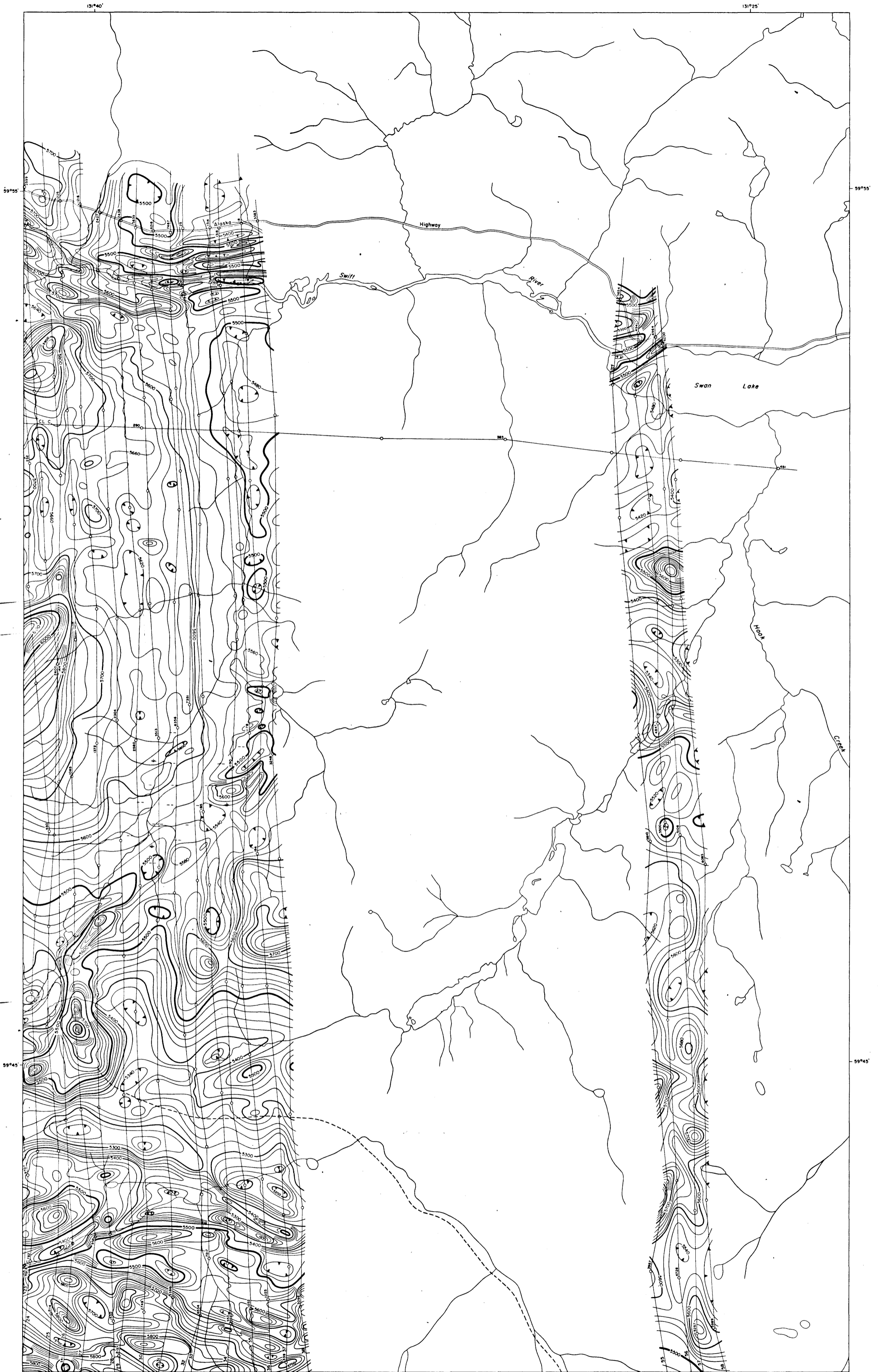
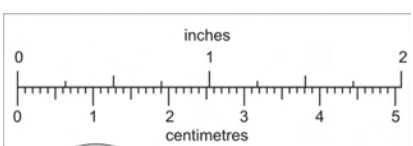


CYPRUS EXPLORATION CORPORATION LIMITED  
AIRBORNE GEOPHYSICAL SURVEY

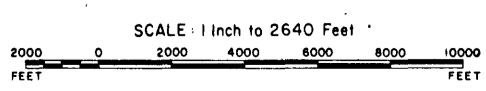


- CONTOUR INTERVAL ..... 20 GAMMA
- MEAN FLIGHT LINE SPACING ..... 1320 FEET
- MEAN TERRAIN CLEARANCE ..... 250 FEET
- 500 GAMMA CONTOUR .....
- 100 GAMMA CONTOUR .....
- 20 GAMMA CONTOUR .....
- MAGNETIC LOW .....
- FIDUCIAL POINTS ..... 0 3650
- FLIGHT LINES .....



This reference scale bar has been added to the original image. It will scale at the same rate as the image, therefore it can be used as a reference for the original size.

TOTAL MAGNETIC INTENSITY MAP  
JENNINGS RIVER AREA  
BRITISH COLUMBIA



Scale: 1 inch to 2640 feet  
Flown and Compiled by  
LOCKWOOD SURVEY CORPORATION LIMITED  
TORONTO, CANADA  
1970

811293

