
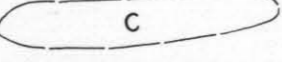
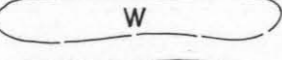
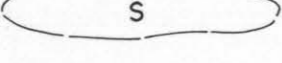







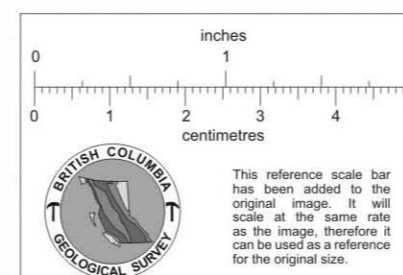
TOPOGRAPHICAL LEGEND

- LAKE, STREAM 
- CLEARING 
- WOODED 
- SCRUB 
- TRAIL 
- POSSIBLE ROCK OUTCROP 
- APPROX. CLAIM OUTLINE 

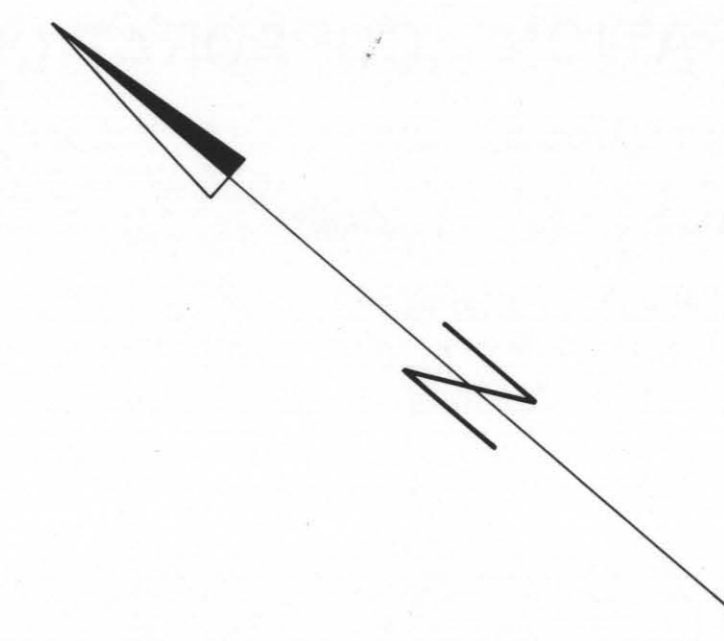
CYPRUS EXPLORATION CORPORATION LTD.

AREA J
 BUSTER LAKE
 BOSS MOUNTAIN AREA B.C.

SCALE 1" = 500' (Approx.)



WILLIAM P. MCGILL & ASSOCIATES LTD.
 MAY 1969



1	2
3	4