

811177

TOPOGRAPHIC MAP AND ROAD
CONSTRUCTION PLAN OF THE
PARMAC 1 CLAIM
RECORD NO. 183

Lat. $50^{\circ}53'$ North Long. $117^{\circ}58'$ West
NTS 82K13W

By:

R. A. Dickinson - Geologist

April 4, 1977

82K/13W

TOPOGRAPHIC MAP AND ROAD CONSTRUCTION PLAN

OF THE

PARMAC 1 CLAIM

RECORD NO. 183

REVELSTOKE MINING DIVISION

LATITUDE $50^{\circ}53'$ NORTH LONGITUDE $117^{\circ}58'$ WEST

NTS 82K/13W

FOR OWNER - PARMAC MINES LTD. (N.P.L.)

BY: R.A. DICKINSON - GEOLOGIST
(ON CONTRACT TO CYPRUS ANVIL MINING CORP.)

APRIL 4, 1977

TABLE OF CONTENTS

	Page
A. PREFACE	1
B. OBJECTIVES OF WORK	2
C. LOCATION AND ACCESS	2
D. ROAD CONSTRUCTION	2
E. TOPOGRAPHIC MAPPING	2
F. APPENDIX	
I - STATEMENT OF QUALIFICATION	
II - ITEMIZED COST STATEMENT	
III - SUPPORTING DOCUMENTS AND CORRESPONDENCE	

Figures

1. GENERAL LOCATION MAP	- in report
2. ROAD LOCATION PLAN - TOPOGRAPHIC MAP KEY	- in report
3. TOPOGRAPHIC MAP (1:10,000)	- in pocket

A. PREFACE

Work for which assessment credit is requested on the PARMAC 1 mineral claim consisted of topographic mapping and road building. Road building was undertaken during the period March 23, 1977 through April 2, 1977. Topographic mapping was completed on March 31, 1977.

This report is a compilation of this work.

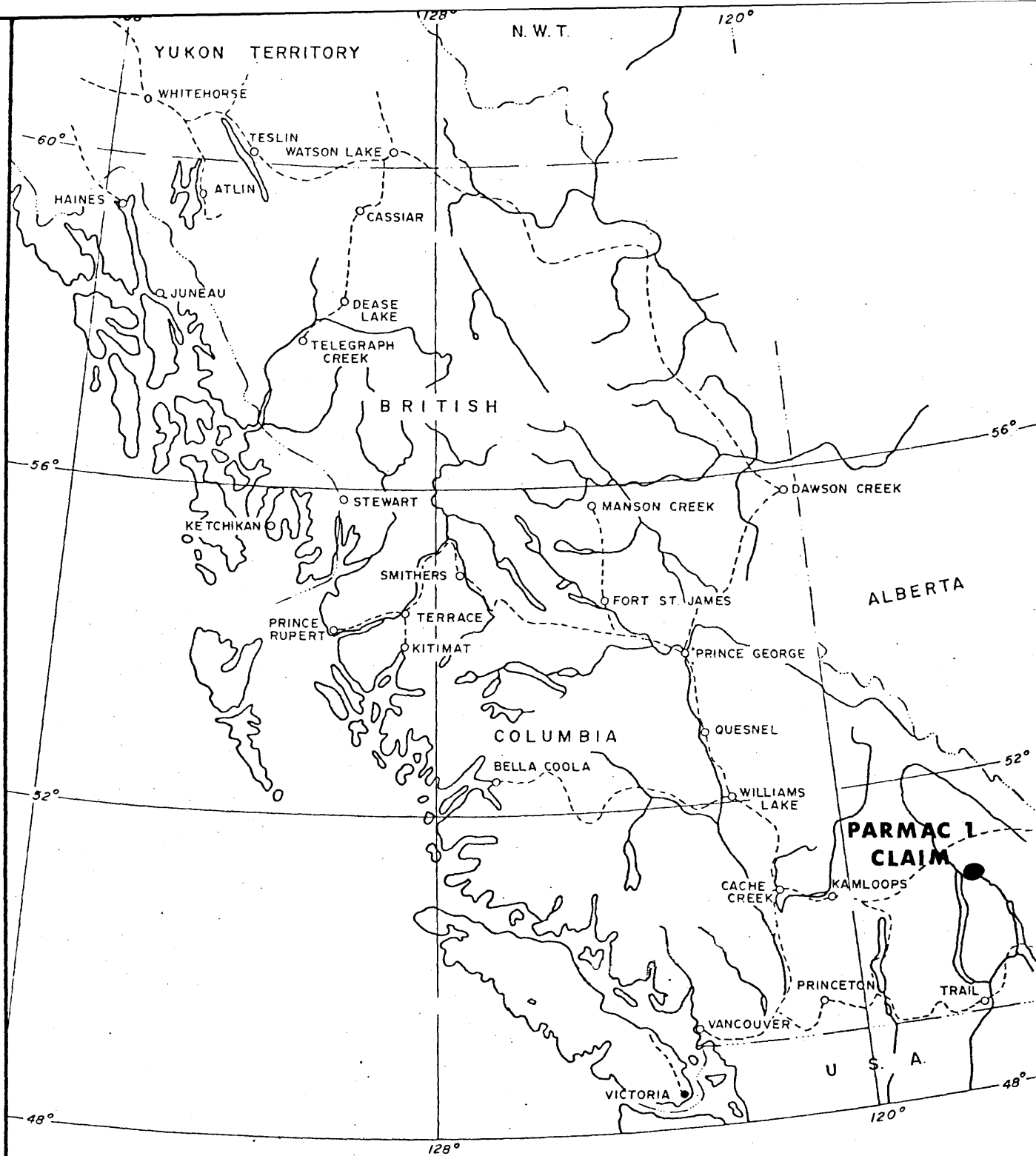
As a result of the work performed, assessment credit is requested on the PARMAC claim as follows:

<u>Claim</u>	<u>Record No.</u>	<u>No. of Units</u>	<u>Assessment Credit Requested</u>	<u>Total</u>
PARMAC 1	183	20	1 yr./unit	20 years

The total value of the requested assessment credit and total cost of the work performed is as follows:

<u>Claim</u>	<u>Requested Assessment Credit</u>	<u>Required Expenditures</u>	<u>Cost of Work Performed</u>
PARMAC 1	20 years	\$2,000	\$2,615.65

This report with the accompanying Road Location and Topographic Maps and statement of expenditures are hereby submitted to record the above assessment credit.



GENERAL LOCATION SKETCH

SCALE: 1" = 125 MILES

FIGURE 1

B. OBJECTIVES OF WORK

Topographic mapping and road construction were undertaken to facilitate detailed structural and geological mapping of the PARMAC 1 claim during the 1977 field season. Both the road and topographic map are necessary and a direct adjunct to geological mapping and probable drill planning.

C. LOCATION AND ACCESS

The PARMAC 1 claim is located, approximately 32 kilometers southeasterly from Revelstoke in the Revelstoke Mining Division, on NTS 82K/13W.

Access to the claim is by taking the all weather road leading from Revelstoke on the east side of the Columbia River for 19.2 kilometers (12 miles) thence travelling easterly on the Akolkolex River logging road for 15.7 kilometers (9.8 miles). At this point a new 4-wheel drive road has been constructed which leads north for some 1,000 meters into the central portion of the PARMAC 1 claim.

D. ROAD CONSTRUCTION

United Mineral Services Ltd. under contract to Cyprus Anvil Mining Corporation and Metallgesellschaft Canada Ltd. constructed a 4-wheel drive road into the central portion of the PARMAC 1 claim from the Akolkolex River logging road between March 23, 1977 and April 2, 1977. Twenty-five hours of HD-6 cat work were required. A previously existing but overgrown and washed out tote road and trail system was used as a base for the new one kilometer long 4-wheel drive road. The location of this road is shown herein as Figure 2.

E. TOPOGRAPHIC MAPPING

McElhanney Surveying and Engineering Ltd. constructed a 1:10,000 scale topographic map of the PARMAC 1 claim area using existing air photography between March 3, 1977 and March 31, 1977. Contour interval of the map is 20 meters. The topographic map labelled Akolkolex River is found in the back pocket of this report and it is keyed to Figure 2 which shows the accurate location of the surveyed area relative to the PARMAC 1 claim and identifiable geographic features.


APPENDIX I

STATEMENT OF QUALIFICATION

STATEMENT OF QUALIFICATION

I, Robert A. Dickinson, with residence at 1395 Ottawa Avenue, West Vancouver, B.C., declare:

1. that I graduated from the University of British Columbia with a B.Sc. degree in honours geology in 1972 and a M.Sc. degree in Business Administration in 1974.
2. that since graduation I have been employed as an exploration geologist in British Columbia, Saskatchewan, Territories, and Washington, U.S.A.
3. that I am president and exploration geologist of United Mineral Services Ltd. whose office is located at 1326 - 510 West Hastings Street, Vancouver, B.C. V6B 1L8.
4. that I have no interest in the PARMAC 1 claim whatsoever.
5. that the data of this report is based on my personal work at the property during the period March 23 to April 2, 1977.



R.A. Dickinson

Vancouver, B.C.

April 4, 1977

APPENDIX II

ITEMIZED COST STATEMENT

ITEMIZED COST STATEMENT

(1)	McElhanney Surveying and Engineering Ltd. Topographic Mapping	\$1,075.00
(2)	Road Construction	
	Vehicle (1200 miles @ .20/mile)	\$240.00
	Wages (10 days @ \$50/day)	500.00
	Cat Rent (25 hours @ \$20/hr.)	500.00
	Room, Board, Gas	<u>300.65</u>
		<u>1,540.65</u>
	TOTAL COST	<u>\$2,615.65</u>

APPENDIX III

SUPPORTING DOCUMENTS AND CORRESPONDENCE

United Mineral Services Ltd.
1326 - 510 W. Hastings Street
Vancouver, B.C.
V6B 1L8

April 4, 1977

Dr. J.G. Simpson
Exploration Manager
Cyprus Anvil Mining Corp.
355 Burrard Street
Vancouver, B.C.

Dear Sir:

Re: PARMAC 1 claim road access


As per your request United Mineral Services Ltd. has constructed 1 kilometer of 4-wheel drive road, which leads north from mile 9.8 off the Akolkolex River logging road. The work was undertaken between March 23, 1977 and April 2, 1977.

The cost of this service is as follows:

Wages (R.A. Dickinson, organization, swamping, surveying - 10 days @ \$50.00/day)	\$ 500.00
Report preparation (no charge)	-
Vehicle rental (1200 miles @ \$.20/mile)	240.00
Power Saw rental (10 days - no charge)	-
HD6 Cat work (25 hours @ \$20.00/hour)	500.00
Field expenses (at cost - see attachments)	<u>300.65</u>
	<u>\$1,540.65</u>

Thank you for using our services.

Yours truly,



R.A. Dickinson

RAD:JF

W. & S. KOZEK
GENERAL DELIVERY
REVELSTOKE, B.C.

UNITED MINERAL SERVICES LTD.
VANCOUVER B.C.

RECEIVED BY CHEQUE THE SUM OF \$500.⁰⁰ FOR ROAD
CONSTRUCTION ON PARMAC MINERAL CLAIM

25 HOURS CAT WORK @ \$20⁰⁰/HR.
FROM MARCH 29 TO APRIL 2, 1977.

Walter Kozek

United Mineral Services Limited

STANDARD BUILDING

1326 - 510 W. HASTINGS, VANCOUVER, B. C. V6D 1L8

ROBERT A. DICKINSON
GEOLOGIST

MURRAY McCLAREN
GEOLOGIST

PARNAC CLAIM
REVELSTOKE M.D.

DATE 1977	EXPENDITURE DETAIL	PROPERTY CODE	EXPENSE CODE	AMOUNT - \$
	ROOM			
MARCH 23				16.80
MARCH 24-29				74.30
APRIL 2				14.70
	BOARD			
MARCH 24				7.00
"				3.80
"				6.39
MARCH 25				1.75
"				6.60
"				1.85
MARCH 26				1.10
"				4.20
"				2.70
MARCH 27				6.05
"				1.35
"				5.85
MARCH 28				2.00
"				1.95
"				2.35
MARCH 28				2.05
MARCH 29				6.35
"				1.95
"				3.25
MARCH 30				1.80
APRIL 1				0.85
"				6.45
APRIL 2				2.05
	TOTAL ROOM AND BOARD		TOTAL	185.49

ADVANCE
EXPENSE

DUE

RECEIVED

United Mineral Services Limited

STANDARD BUILDING

1320 - 810 W. HASTINGS, VANCOUVER, B. C. V6D 1L8

ROBERT A. DICKINSON
GEOLOGIST

MURRAY McCLAREN
GEOLOGIST

PARRAC MINERAL CLAIM
REVELSTOCK B.C.

DATE	EXPENDITURE DETAIL	PROPERTY CODE	EXPENSE CODE	AMOUNT - \$
MARCH 22	4 TOPO MAPS			8.36
" 23	4 MICRO MAPS			2.00
MARCH 28	4 TOPO MAPS			4.28
TOTAL MAPS, PRINTS			TOTAL	14.84

ADVANCE EXPENSE _____

 DUE _____

RECEIVED _____

Cyprus Anvil Mining Corporation

330, 355 Burrard Street
Vancouver, British Columbia
V6C 2G8
Telephone (604) 687-2586

Telex 04508594

February 28, 1977

Mr. E. Bowes
Chief Gold Commissioner
441 Douglas Building
Victoria, B.C.

Dear Sir:

Re: Claims PARMAC 1, Record No. 183, Revelstoke
District, Sheet 82K/13 W

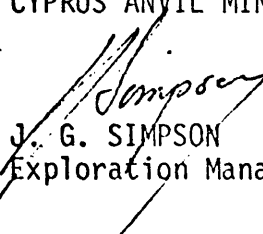
Together with Metallgesellschaft Canada Ltd., Cyprus Anvil Mining Corporation have recently negotiated an option on the PARMAC #1 claim and adjoining BIG R and BIG M claims from Mr. Mel Pardek and Parmac Mines Ltd.

We note that the due date for the PARMAC #1 claim is 5 April, 1977. As no meaningful fieldwork will be possible before this date and as the primary requirement for the area is a detailed structural and geological map, we will be contracting a 1" to 1,000 ft., 50 ft. contour topographic line map, using existing air photography. This work will be a necessary and direct adjunct to geological mapping and on-going drill planning. The Sub Mining Recorders Office in Vancouver are uncertain as to whether a topo map of this nature, covering the claims in question, would be acceptable as assessment work, and we would be grateful for your ruling and advice.

As it will take three to four weeks to produce this proposed map, a reply at your early convenience would be much appreciated.

Yours very truly,

CYPRUS ANVIL MINING CORPORATION


J. G. SIMPSON
Exploration Manager

JGS/cb

c.c. Metallgesellschaft Canada Ltd.

CYPRUS ANVIL

Copy to METAL ✓

M
THE DEPARTMENT OF
MINES AND PETROLEUM RESOURCES
PARLIAMENT BUILDINGS, VICTORIA, BRITISH COLUMBIA V8V 1X4

WHEN REPLYING PLEASE REFER TO

FILE NO.

MINERAL RESOURCES BRANCH

March 9, 1977

Cyprus Anvil Mining Corporation
330 - 355 Burrard Street
Vancouver, British Columbia
V6C 2GB


ATTENTION: Mr. J. G. Simpson
Exploration Manager

Dear Sir:

Re: Claims PARMAC 1, Record No. 183, Revelstoke
District, Sheet 82K/13 W

With reference to your letter of February 28, 1977, this is to advise you that a topographic map is acceptable, as long as it is keyed to an index map that allows accurate location of surveyed area relative to claims and identifiable geographic features.

Yours very truly,



E. J. Bowles
Chief Gold Commissioner

/gg

