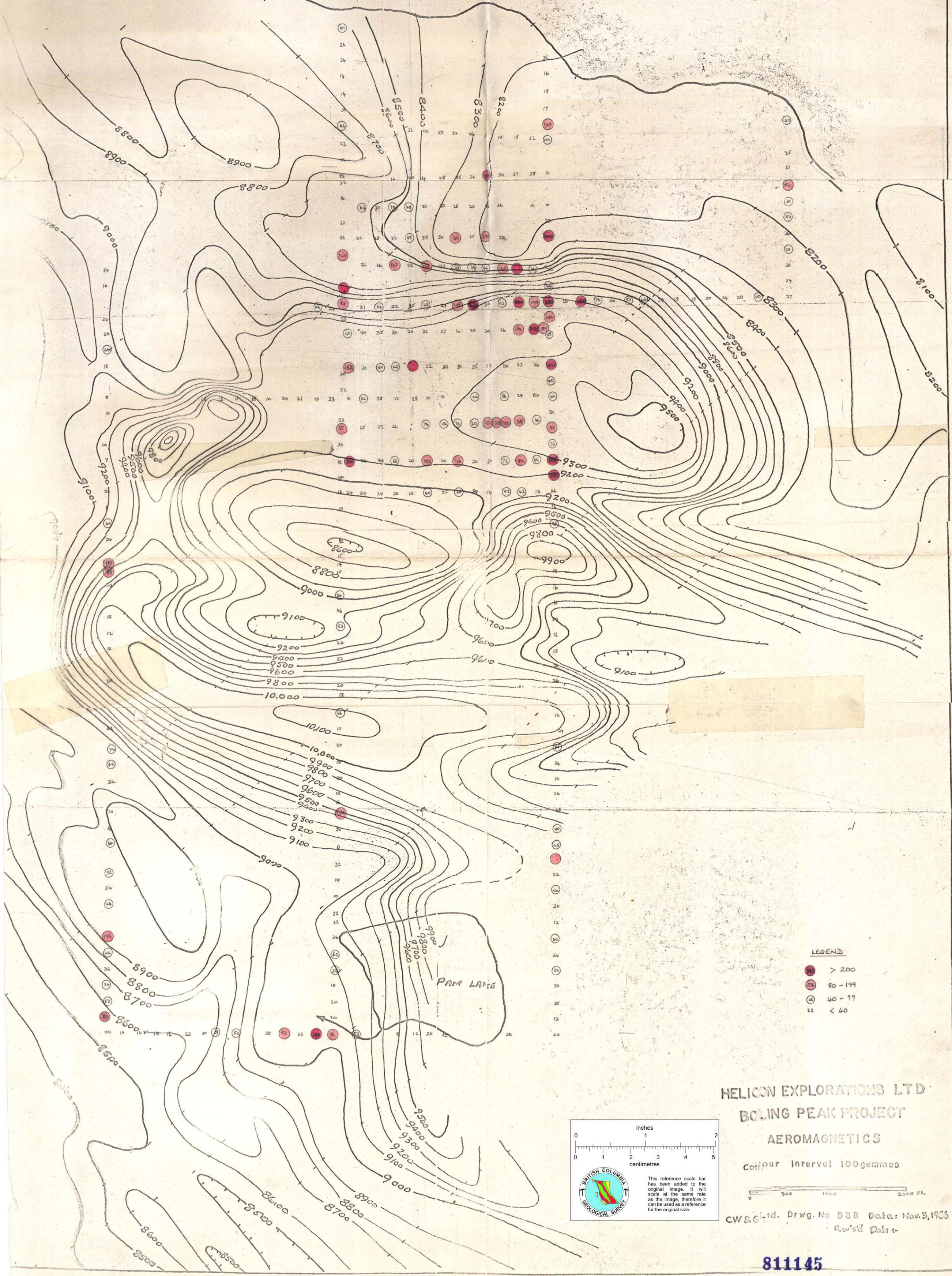


TAKLA LAKE

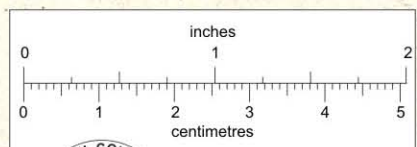


LEGEND


- > 200
- 80 - 199
- 40 - 79
- < 40

HELICON EXPLORATIONS LTD
 BOLING PEAK PROJECT
 AEROMAGNETICS

Contour Interval 100gammas



This reference scale bar has been added to the original image. It will scale at the same rate as the image, therefore it can be used as a reference for the original size.



CW & Co. Ltd. Drwg. No. 538 Date: Nov. 3, 1963
Revised Data:-

811145