

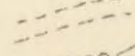
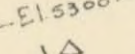

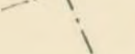






HURLEY RIVER MINES, LTD.
 COPPER CANYON PROPERTY
 MERRITT AREA, B. C.
MAGNETIC SURVEY
 PARTS OF COPPER CANYON CLAIMS
 1 to 8 inclusive

SCALE: 1" = 100'
 Aug 1, 1963. B.
 Contour Interval - 1000 gammas
 Instrument - Askania

-  Magnetic Depression
-  Drill hole
-  Road
-  Elevation
-  Survey Station
-  Claim boundaries
-  103N Actual Chainage.
-  (1N) Marked in Field.



-  Geo. Mag. STRUCTURAL ANOMALY SUPERIMPOSED
-  Geo. Mag. RESISTIVE ANOMALY SUPERIMPOSED

