

**HURLEY RIVER MINES, LTD
ELECTROMAGNETIC SURVEY
ON PARTS OF
COPPER CANYON CLAIMS
1 TO 8 INCLUS.**

Scale: 1" = 100'

Instrument: Sharpe S 100

3W, 0, 2E, etc.: Receiver tilt angle - degrees.

△: Transmitter location.

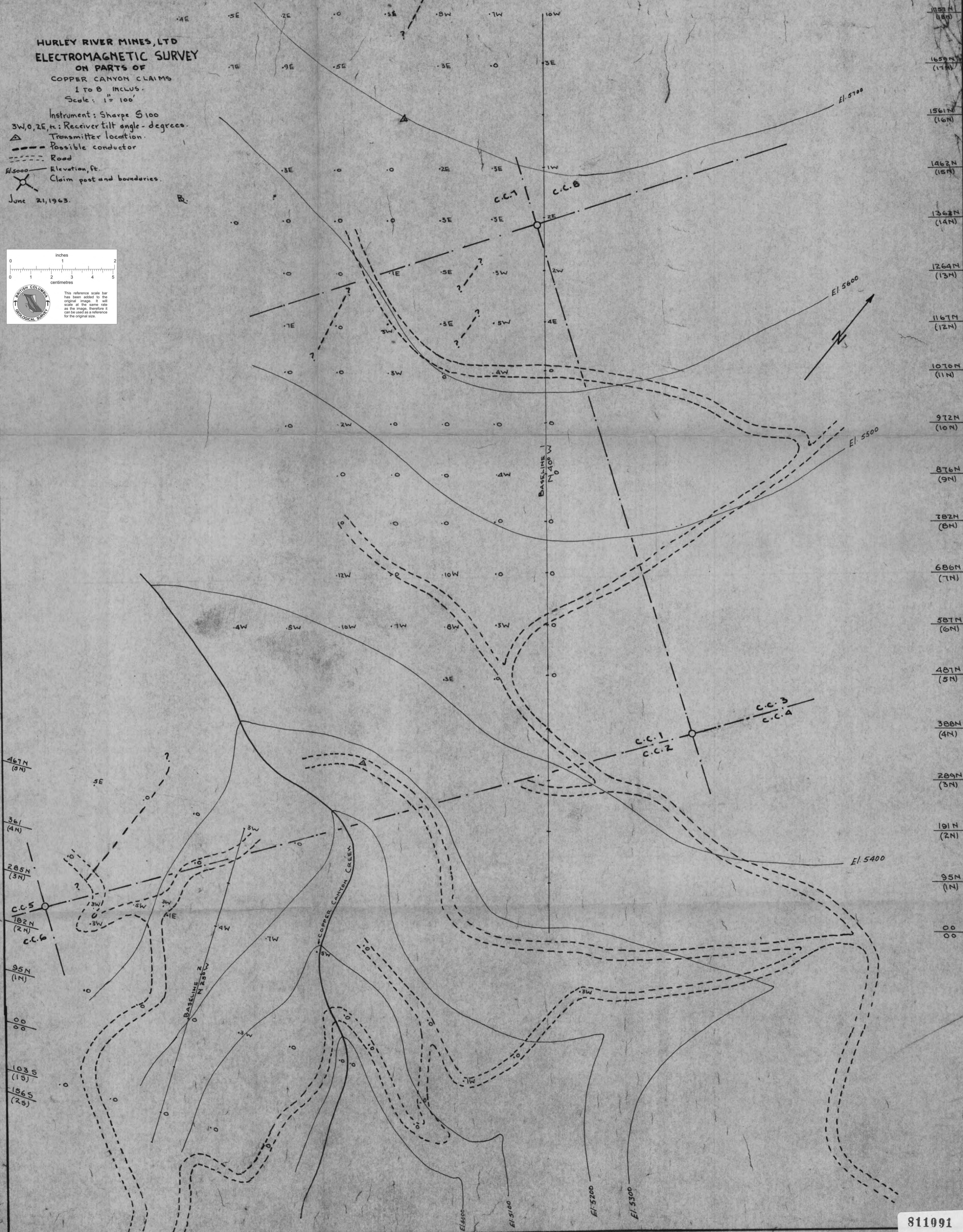

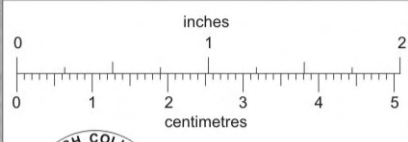
---: Possible conductor

---: Road

El. 5000: Elevation, ft.

○: Claim post and boundaries.

June 21, 1943.



1757 N	(8N)
1659 N	(17N)
1561 N	(16N)
1463 N	(15N)
1365 N	(14N)
1267 N	(13N)
1169 N	(12N)
1071 N	(11N)
973 N	(10N)
875 N	(9N)
777 N	(8N)
679 N	(7N)
581 N	(6N)
483 N	(5N)
385 N	(4N)
287 N	(3N)
189 N	(2N)
91 N	(1N)
00	00
00	00
103 S	(15)
156 S	(25)