

82M/5

Hilltop DEX

811037

N.T.S.: 82M/1W

Deposit No: 1

U.T.M.: METALS: Zn, Pb, Ag

Lot - Long.: 51°7.5' 118°24.2' PROPERTY: King Fissure

References: BC MI #2427 River Jordan - King Fissure

MMAR 1956, p 114; 1958, p 53; 1963, p 86; 1966, p 229; King Fissure

1965, p 204

BC Bull 57, pp 45-48 King Fissure, S.B., C.R., A.T., Deby

GSC Map 12-1964, Map 4404G

NMI 82M/1 Zn 2 King Fissure (Copeland) (River Jordan)

CIMM Transactions, Vol LXIV, 1961, pp 268-72

MRD Corp Files: "American Standard Mines Ltd.";

"Consolidated Standard Mines Ltd."; "Bralorne Pioneer Mines Ltd."

Mines Br., Ottawa, May 1961, Invest Rept 61-40

Project 290

N.T.S.: 82M/1W

Deposit No: 2

U.T.M.: METALS: Mo

Lot - Long.: 51°7.9' 118°27.8' PROPERTY: Knox

References: BC MI #482 Joan, Knox

MMAR 1965, p 205; 1966, p 228 Joan

1967, pp 261-63\*; 1968, p 262 Knox

1967, fig 30\*

1969, p 338 & fig 41 #38 Mount Copeland Mine (Knox)

BC Bull 57, pp 59-61 " " " , Knox

As Repts 679, 776

Northern Miner, March 7, 1968, p 28

Project 290

N.T.S.: 82M/1W Deposit No: 97

U.T.M.: \_\_\_\_\_ METALS: Pb, Zn

Lat - Long. : 51°8' 118°18' PROPERTY: \_\_\_\_\_

N.T.S.: 82M/1W Deposit No: 96

U.T.M.: \_\_\_\_\_ METALS: Pb, Zn

Lat - Long. : 51°05.2' 118°22.0' PROPERTY: \_\_\_\_\_

N.T.S.: 82M/1W Deposit No: 95

U.T.M.: \_\_\_\_\_ METALS: Pb, Zn

Lat - Long. : 51°09.4' 118°27.9' PROPERTY: \_\_\_\_\_

References: BC MI #2520 occurrence

N.T.S.: 82M/1E Deposit No: 94

U.T.M.: \_\_\_\_\_ METALS: Pb, Zn, Cu; Ag

Lat - Long. : 51°13.8' 118°05.9' PROPERTY: \_\_\_\_\_

References: BC MI #2519

N.T.S.: 82M/1E Deposit No: 93

U.T.M.: \_\_\_\_\_ METALS: Zn, Pb

Lat - Long. : 51°15.0' 118°06.9' PROPERTY: \_\_\_\_\_

References: BC MI #2518 Mastadon North

MMAR 1950, pp 159-66; 1959, pp 116-17

N.T.S.: 82M/1E

Deposit No.: 5

U.T.M.: \_\_\_\_\_ METALS: Zn, Pb, Cd

Lot - Long. : 51°14.4' 118°07.2' PROPERTY: Mastodon

References: BC MI #2430 Mastadon

MMAR 1916, p 192; 1917, pp 150, 151; 1918, p 155; 1924, p 204; 1933,

pp 212, 229; 1935, p G51; 1936, p E53; 1946, p 175; 1949, p 208;

1950, p 159\*; 1951, p 193; 1952, pp 43, 205; 1953, p 157; 1959,

p 106\*; 1960, pp A54, 86

GSC P 64-32, p 29

GSC SR 1928A, pp 140-53, 189-90

NMI 82M/1 Zn 1 Mastodon

MRD Corp File: "Mastodon-Highland Bell Mines Ltd."

MC File: 167-21-2-60

Mines Br., Ottawa, 1951, Invest #MD2759

Project 290

N.T.S.: 82M/1E

Deposit No.: 6

U.T.M.: \_\_\_\_\_ METALS: Pb, Zn, Ag

Lot - Long. : 51°13.1' 118°04.5' PROPERTY: \_\_\_\_\_

References: BC MI #2431 Little Slide

MMAR 1917, p 151; 1959, p 118

GSC P 64-32, p 30

GSC Map 12-1964

NMI 82M/1 Zn 3 " "

Project 290

N.T.S.: 82M/2E

Deposit No: 27

U.T.M.: \_\_\_\_\_ METALS: Mo

Lat - Long. : Approx. 51°10' 118°40' PROPERTY: \_\_\_\_\_

References: BC MI #2452 Rip

MMAR 1969, p 337 & fig 41 #95

GAC Special Paper #6, 1970, pp 87-98

\_\_\_\_\_  
\_\_\_\_\_  
\_\_\_\_\_  
\_\_\_\_\_  
\_\_\_\_\_  
\_\_\_\_\_  
\_\_\_\_\_  
\_\_\_\_\_  
\_\_\_\_\_  
\_\_\_\_\_

Project 290

N.T.S.: 82M/13W

Deposit No: 28

U.T.M.: \_\_\_\_\_ METALS: Mo

Lat - Long. : 51°49.8' 119°56.5' PROPERTY: \_\_\_\_\_

References: BC MI #2453 Tim

MMAR 1968, p 166

\_\_\_\_\_  
\_\_\_\_\_  
\_\_\_\_\_  
\_\_\_\_\_  
\_\_\_\_\_  
\_\_\_\_\_  
\_\_\_\_\_  
\_\_\_\_\_  
\_\_\_\_\_  
\_\_\_\_\_

Project 290

N.T.S.: 82M/4W

Deposit No: 76

U.T.M.: \_\_\_\_\_ METALS: Ag, Pb, Au

Lat - Long. : 51°8' 119°50' PROPERTY: \_\_\_\_\_

References: BC MI #2501 Silver Queen, Silver King  
MMAR 1896, p 536; 1889, p 290; 1936, p D53 Silver King  
1888, p 315, 1889, p 290 Silver Queen  
BC Spec Rept 1936, p 11

N.T.S.: 82M/4W

Deposit No: 75

U.T.M.: \_\_\_\_\_ METALS: Pb, Zn

Lat - Long. : 51°6' 119°50' PROPERTY: \_\_\_\_\_

References: BC MI #2500 Acacia

N.T.S.: 82M/5W

Deposit No: 74

U.T.M.: \_\_\_\_\_ METALS: Pb

Lat - Long. : 51°22' 119°54' PROPERTY: \_\_\_\_\_

References: BC MI #2499 Mafalda  
MMAR 1927, p 190

N.T.S.: 82M/5W

Deposit No: 73

U.T.M.: \_\_\_\_\_ METALS: Pb, Ag

Lat - Long. : 51°22' 119°54' PROPERTY: \_\_\_\_\_

References: BC MI #2498 Kunigunde  
MMAR 1927, p 190

N.T.S.: 82M/4E

Deposit No: 57

U.T.M.: \_\_\_\_\_ METALS: Zn

Lot - Long. : 51°08' 119°42' PROPERTY: \_\_\_\_\_

References: BC MI #2482 Rose

MMAR 1901, p 1079; 1961, p 56

NMI 82M/4 Zn 1 Rose Group

MRD Corp Files: "Tombac Explorations Ltd."

Project 290

N.T.S.: 82M/5W

Deposit No: 58

(See Also #49,50)

U.T.M.: \_\_\_\_\_ METALS: Ag, Pb, Zn, Cu

Lot - Long. : 51°15.4' 119°47.8' PROPERTY: June

References: BC MI #2483 (Rennings #1) June #1

MMAR 1961, p 48 Renning

1968, p 168 Renning, Grizzly, Cu, Ken

GSC Map 48-1963 occurrence

Project 290

N.T.S.: 82M/4E&W

Deposit No: 53

U.T.M.: \_\_\_\_\_ METALS: Pb, Zn

Lot - Long. : 51°4.6' 119°45.0' PROPERTY: \_\_\_\_\_

References: BC MI #2478 (Try Me, Rankin Gp) Agate

MMAR 1924, p 157; 1961, pp 53-54

GSC Map 48-1963 occurrence

As Rept 1114

Project 290

N.T.S.: 82M/4E

Deposit No: 54

U.T.M.: \_\_\_\_\_ METALS: Ag, Pb, Cu, Zn, Au

Lot - Long. : 51°0.2' 119°42.9' PROPERTY: \_\_\_\_\_

References: BC MI #2479 Glen

MMAR 1966, p 144; 1967, p 134

As Rept 1114

N.T.S: 82M/4W

Deposit No: 25

U.T.M: \_\_\_\_\_ METALS: Ag, Pb, Zn, Cu, Au, (Ba)

Lot - Long. : 51°6.7' 119°49.7' PROPERTY: Homestake

References: BC MI #2450 (Victory) Homestake  
MMAR 1893, p 1069; 1894, p 751; 1895, p 696; 1897, p 575; 1902, p 191; Homestake  
1913, p 208; 1917, pp 221, 236; 1918, p 236; 1922, p 147; 1923,  
p 170; 1924, p 154; 1926, p 185; 1927, pp 185, 403; 1929, p 218;  
1935, p A24; 1936, pp D32, G48; 1937, p A35; 1941, pp 24, 58;  
1942, p 57; 1943, p 61; 1964, p 99; 1969, p 234 & fig 34, # 342  
BC Spec Rept 1936, p 23  
BCDM, Non-Metallic Mineral Invest. Rept. #1, Barite in B.C., 1932, pp 13-14  
GSC SR 1921A, p 103  
GSC Map 48-1963 Pb, Zn, Ag occurrence  
NMI 82M/4 Ag 1 Homestake  
GCNL No. 271 - 1969 (OVER)

Project 290

N.T.S: 82M/5W

Deposit No: 26

U.T.M: \_\_\_\_\_ METALS: Mo

Lot - Long. : 51°22.8' 119°57.0' PROPERTY: \_\_\_\_\_

References: BC MI #2451 (Jane) Birmoly  
MMAR 1954, p 109 Jane  
1969, p 232 & fig 34 #286 Birmoly  
GSC Map 48-1963  
As Rept 1938

Project 290



N.T.S.: 82M/4E

Deposit No: 19

U.T.M.: \_\_\_\_\_ METALS: Pb, Zn, Ag, Cu

Lot - Long. : 51°3.2' 119°40.7' PROPERTY: \_\_\_\_\_

References: BC MI #2444 Elmoore (Lincoln Gp, Wallace Gp)  
MMAR 1927, pp C200, 201; 1928, p C210; 1934, pp D28, 29;  
1936, p D43; 1966, p 145; 1967, p 134  
GSC Mem 68  
GSC Maps 48-1963; 604; 143A  
NMI 82M/4 Pb 4 Elmoor (Lincoln) (Wallace)  
MRD Corp Files: "Cannon Mines Limited"  
As Rept 904

Project 290

N.T.S.: 82M/4W

Deposit No: 20

U.T.M.: \_\_\_\_\_ METALS: Ag, Pb, Zn, Cu, Au, (Ba)

Lot - Long. : 51°7.6' 119°45.7' PROPERTY: Twin Mountain

References: BC MI #2445 (Star) Twin Mountain  
MMAR 1887, p 275; 1888, p 320; 1922, p 149 Twin Mountain  
1936, p D39; 1953, p A101  
1969, p 234 & fig 34 #285 Max, Hope, (Twin Mountain)  
GSC Map 48-1963 occurrence  
NMI 82M/4 Pb 3 Twin Mountain  
As Repts 1783, 2093  
MRD Corp Files: "Camoose Mines Ltd."  
Canadian Mines Handbook 1952, p 146

N.T.S.: 82M/4E

Deposit No: 17

U.T.M.: \_\_\_\_\_ METALS: Pb, Zn, Ag, Cu, Mo

Lot - Long. : 51°3.7' 119°32.4' PROPERTY: \_\_\_\_\_

References: BC MI #2442 Ex, Ex #1, Elk 5, 8 Fr., (Westville MC)

MMAR 1949, p A133; 1952, p A41; 1953, pp A44, A102-03;

1955, p A47; 1958, p 72; 1967, p 134

GSC Mem 68

GSC Maps 48-1963; 604; 143A

NMI 82M/4 Pb 2 occurrence

As Rept 45 Ex & Elk

MRD Corp Files: "Plateau Metals Ltd."

Canadian Mining Journal, Sept. 1953, p 126

Project 290

N.T.S.: 82M/4E

Deposit No: 18

U.T.M.: \_\_\_\_\_ METALS: Zn

Lot - Long. : 51°3.2' 119°32.3' PROPERTY: \_\_\_\_\_

References: BC MI #2443 Bel

MMAR 1949, pp 133, 137; 1958, p 72

As Rept 46

N.T.S.: 82M/4E

Deposit No: 15

U.T.M.: \_\_\_\_\_ METALS: Pb, Zn, Ag, Au, (As)

Lot - Long. : 51°06' 119°34' PROPERTY: \_\_\_\_\_

References: BC MI #2440 (Lund, Silver Tip) Donnamore

MMAR 1921, p 159 Silver Tip

1934, p D28; 1936, pp D43, 40

GSC Mem 68

GSC Maps 48-1963; 604; 143A

Project 290

N.T.S.: 82M/4E

Deposit No: 16

(See Also #17)

U.T.M.: \_\_\_\_\_ METALS: Pb, Zn, Ag, Cu, Au

Lot - Long. : 51°02.9' 119°30.2' PROPERTY: \_\_\_\_\_

References: BC MI #2441 (Garnet, Pat, E, Ex) Mosquito King

MMAR 1928, p C210; 1930, p A186; 1931, p A106;

1934, p D29; 1936, p D40; 1949, pp 132-36;

1966, p 146; 1967, p 134

GSC Mem 68

GSC Maps 48-1963; 604; 143A occurrence

NMI 82M/4 Ag 2 Mosquito King

As Rept 69

Northern Miner, Nov. 18, 1948; Aug. 25, 1949

N.T.S.: 82M/4E

Deposit No: 13  
(See Also #14)

U.T.M.: \_\_\_\_\_ METALS: Ag, Pb, Zn, Au

Lot - Long. : 51°4' 119°36' PROPERTY: \_\_\_\_\_

References: BC MI #2438 King Tut

MMAR 1930, p 185; 1931, p 106; 1932, p A146; 1933, p A194;

1934, p D28; 1936, p D43; 1949, pp 133, 137

GSC Mem 68

GSC Maps 48-1963; 604; 143A

NMI 82M/4 Pb 1

Lucky Coon (Elsie), King Tut, Speedwell

As Repts 1629; 1936A & B; 2331

MRD Corp Files: "Norlex Mines Ltd."; "East Lemhi Mining Co."

Project 290

N.T.S.: 82M/4E

Deposit No: 14  
(See Also #13)

U.T.M.: \_\_\_\_\_ METALS: Pb, Zn, Ag

Lot - Long. : 51°6' 119°34' PROPERTY: \_\_\_\_\_

References: BC MI #2439 Speedwell

MMAR 1930, p A186; 1931, p A106; 1932, p A146; 1933, p A195;

1934, p D28; 1936, p D43; 1949, pp 133, 137

GSC Mem 68

GSC Maps 48-1963; 604; 143A

NMI 82M/4 Pb 1

Lucky Coon (Elsie), King Tut, Speedwell

MRD Corp Files: "Norlex Mines Ltd."; "East Lemhi Mining Co."

N.T.S.: 82M/4E

Deposit No: 12

U.T.M.: \_\_\_\_\_ METALS: Pb, Zn, Ag, Au, As

Lot - Long. : 51°4.3' 119°36.9' PROPERTY: \_\_\_\_\_

References: BC MI #2437 McGillivray Gp

Last Chance (L.5232), Billy (L.5228), Golden Eagle (L.5230), White Swan (L.5229),

Elsie (L.5227), Lucky Coon (L.5231)

MMAR 1927, p 199; 1928, p 210; 1929, p 218; 1930, p 184; 1931, p 106;

1936, p 39; 1949, p 132

GSC Mem 68

GSC Maps 48-1963; 604; 143A

occurrence

As Repts 1629, 1936 (A & B)

Project 290

N.T.S.: 82M/4E

Deposit No: 11

U.T.M.: \_\_\_\_\_ METALS: Pb, Zn, Cu

Lot - Long. : 51°4.1' 119°36.3' PROPERTY: \_\_\_\_\_

References: BC MI #2436

(Pete #16) Big Ben #2

MMAR 1927, p 199; 1930, p 184; 1931, p 106; 1949, p 132

GSC Maps 48-1963; 604; 143A

GSC Mem 68

As Repts 1629, 1936A & B, 2331

Project 290

N.T.S.: 82M/5W

Deposit No: 72

U.T.M.: \_\_\_\_\_ METALS: Pb

Lot - Long. : 51°22' 119°56' PROPERTY: \_\_\_\_\_

References: BC MI #2497 Fortuna #1  
MMAR 1927, p 190

N.T.S.: 82M/5W

Deposit No: 71

U.T.M.: \_\_\_\_\_ METALS: Pb, Ag; Au

Lot - Long. : 51°22' 119°56' PROPERTY: \_\_\_\_\_

References: BC MI #2496 Kuno  
MMAR 1927, p 190

N.T.S.: 82M/5W

Deposit No: 70

U.T.M.: \_\_\_\_\_ METALS: Pb

Lot - Long. : 51°22' 119°58' PROPERTY: \_\_\_\_\_

References: BC MI #2495 Fortuna #2  
MMAR 1907, p 220; 1927, p 190

N.T.S.: 82M/5W

Deposit No: 69

U.T.M.: \_\_\_\_\_ METALS: Ag, Pb

Lot - Long. : 51°18' 119°54' PROPERTY: \_\_\_\_\_

References: BC MI #2494 (Silver Minnow) Silver Mineral  
MMAR 1923, p 150; 1924, p 153; 1925, p 170; 1926, p 186;  
1927, p 189; 1928, p 212

N.T.S.: 82M/5W

Deposit No.: 67

U.T.M.: \_\_\_\_\_ METALS: Cu, Pb, Zn, Ag

Lat - Long. : 51°19.5' 119°55.5' PROPERTY: \_\_\_\_\_

References: BC MI #2492 Laverne, KP 5 (Iron Cap,OK)

MMAR 1896, p 536; 1898, p 1059 O.K.

1922, p 146; 1924, p 153; 1927, p 190; 1939, p 93

BC Spec Rept 1939, p 7

As Repts 69, 70

\_\_\_\_\_  
\_\_\_\_\_  
\_\_\_\_\_  
\_\_\_\_\_  
\_\_\_\_\_  
\_\_\_\_\_

Project 290

N.T.S.: 82M/4E

Deposit No.: 68

U.T.M.: \_\_\_\_\_ METALS: Ag, Pb, Zn

Lat - Long. : Approx. 51°00' 119°30' PROPERTY: \_\_\_\_\_

References: BC MI #2493 East Lemhi

MMAR 1956, p A49

\_\_\_\_\_  
\_\_\_\_\_  
\_\_\_\_\_  
\_\_\_\_\_  
\_\_\_\_\_  
\_\_\_\_\_  
\_\_\_\_\_  
\_\_\_\_\_

Project 290

N.T.S.: 82M/5W

Deposit No: 64

U.T.M.: \_\_\_\_\_ METALS: Ag, Pb, Cu

Lot - Long. : 51°22' 120°00' PROPERTY: \_\_\_\_\_

References: BC MI #2989 (Ace) North Star  
MMAR 1899, p 738; 1927, p 190; 1935, p D7; 1936, p D36; 1939, p 93; North Star  
1954, p A48

N.T.S.: 82M/5W

Deposit No: 65

U.T.M.: \_\_\_\_\_ METALS: Ag, Pb, Zn, Au, Cu

Lot - Long. : 51°20' 119°58' PROPERTY: \_\_\_\_\_

References: BC MI #2490 (Enargite) North Star  
MMAR 1899, p 738; 1927, p 190; 1935, p D7; 1936, p D36; North Star  
1939, p 93; 1954, p A48 North Star

N.T.S.: 82M/5W

Deposit No: 66

U.T.M.: \_\_\_\_\_ METALS: Ag, Pb, Zn, Cu

Lot - Long. : 51°17.9' 119°53.9' PROPERTY: \_\_\_\_\_

References: BC MI #2491 (L.4023) White Rock  
MMAR 1921, p 347; 1927, p 189; 1928, p 212; 1929, p 226;  
1930, p 191; 1950, p 111  
GSC EcGS 8, p 302  
GSC Map 48-1963 occurrence  
NMI 82M/5 Pb 1 White Rock



N.T.S: 82M/5W

Deposit No: 61

U.T.M: \_\_\_\_\_ METALS: Cu, Pb, Zn, Ag

Lot - Long. : 51°17.6' 119°47.2' PROPERTY: \_\_\_\_\_

References: BC MI #2486 Ruth  
MMAR 1965, p 159; 1966, p 145

N.T.S: 82M/5W

Deposit No: 62

U.T.M: \_\_\_\_\_ METALS: Mo, Cu

Lot - Long. : 51°23.6' 119°52.3' PROPERTY: \_\_\_\_\_

References: BC MI #2487 Bar-Barriere  
MMAR 1964, p 99; 1965, p 159; 1966, p 144

N.T.S: 82M/5W

Deposit No: 63

U.T.M: \_\_\_\_\_ METALS: Cu, Ag; Au

Lot - Long. : 51°20' 119°52' PROPERTY: \_\_\_\_\_

References: BC MI #2488 (Cougar?) Sitting Bull  
MMAR 1893, p 1069; 1922, p 146; 1927, p 189 Sitting Bull

N.T.S.: 82M/5W

Deposit No.: 59

U.T.M.: \_\_\_\_\_ METALS: Cu

Lot - Long. : 51°20' 119°56' PROPERTY: \_\_\_\_\_

References: BC MI #2484 CC  
MMAR 1966, p 144

\_\_\_\_\_  
\_\_\_\_\_  
\_\_\_\_\_  
\_\_\_\_\_  
\_\_\_\_\_  
\_\_\_\_\_  
\_\_\_\_\_  
\_\_\_\_\_  
\_\_\_\_\_  
\_\_\_\_\_

Project 290

N.T.S.: 82M/5W

Deposit No.: 60

U.T.M.: \_\_\_\_\_ METALS: Cu, Pb, Zn

Lot - Long. : 51°20' 119°52' PROPERTY: \_\_\_\_\_

References: BC MI #2485 (Lucky Boy, Wah Wah) Harper, Utime  
MMAR 1927, p 189; 1962, p 60; 1963, p 59;

1965, p 159; 1966, p 145  
GSC SR 1921A, pp 105, 106  
GSC Map 48-1963 occurrence

\_\_\_\_\_  
\_\_\_\_\_  
\_\_\_\_\_  
\_\_\_\_\_  
\_\_\_\_\_  
\_\_\_\_\_

Project 290

N.T.S.: 82M/5E

Deposit No: 56

U.T.M.: \_\_\_\_\_ METALS: Ag, Pb, Zn, Cu

Lot - Long. : 51°22' 119°44' PROPERTY: \_\_\_\_\_

References: BC MI #2481 Leemac-Boomac

MMAR 1966, p 145

As Repts 807, (1041)

Project 290

N.T.S.: 82M/4E

Deposit No: 55

U.T.M.: \_\_\_\_\_ METALS: Ag, Pb, Cu, Zn, Au

Lot - Long. : 51°3.6' 119°42.6' PROPERTY: \_\_\_\_\_

References: BC MI #2480 Tom

MMAR 1967, p 134

As Rept 1114

Project 290

N.T.S.: 82M/5W

Deposit No: 51

U.T.M.: \_\_\_\_\_ METALS: Cu

Lot - Long. : 51°20' 119°46' PROPERTY: \_\_\_\_\_

References: BC MI #2476 EBL - REM

MMAR 1969, p 233 & fig 34 #350

GSC Map 48-1963

As Rept 2369

\_\_\_\_\_  
\_\_\_\_\_  
\_\_\_\_\_  
\_\_\_\_\_  
\_\_\_\_\_  
\_\_\_\_\_  
\_\_\_\_\_  
\_\_\_\_\_  
\_\_\_\_\_  
\_\_\_\_\_

Project 290

N.T.S.: 82M/5W

Deposit No: 52

U.T.M.: \_\_\_\_\_ METALS: Mo

Lot - Long. : 51°22' 119°52' PROPERTY: \_\_\_\_\_

References: BC MI #2377 H

MMAR 1967, p 134; 1968, p 169 H, M

As Repts 1062, 1669, 2263

\_\_\_\_\_  
\_\_\_\_\_  
\_\_\_\_\_  
\_\_\_\_\_  
\_\_\_\_\_  
\_\_\_\_\_  
\_\_\_\_\_  
\_\_\_\_\_  
\_\_\_\_\_  
\_\_\_\_\_

Project 290

N.T.S.: 82M/5E

Deposit No.: 49

U.T.M.: \_\_\_\_\_ METALS: Cu, Ag, Zn

Lot - Long. : 51°17.7' 119°44.7' PROPERTY: Grizzly

References: BC MI #2474 Grizzly

MMAR 1929, p 221; 1930, p 193; 1931, p 107; 1968, p 168;

1969, p 233 & fig 34, #288 Renning, Grizzly, Cu

As Repts 2230, 2232, 2251

Project 290

N.T.S.: 82M/5W

Deposit No.: 50

U.T.M.: \_\_\_\_\_ METALS: Cu, Ag, Zn, Pb

Lot - Long. : 51°17.1' 119°45.4' PROPERTY: Renning

References: BC MI #2475 Renning

MMAR 1961, p 48; 1968, p 168; 1969, p 233 & fig 34 #288 Renning, Grizzly, Cu

GSC Map 48-1963 occurrence

As Repts 2230, 2231, 2232

Project 290

N.T.S.: 82M/8E

Deposit No: 3  
(See Also #92)

U.T.M.: \_\_\_\_\_ METALS: Au, Ag, Pb, Zn

Lot - Long. : 51°17.1' 118°7.4' PROPERTY: J & L

References: BC MI #2428 (View Fr.) J & L (L.14827)

MMAR 1905, pp 148-50; 1912, p 144; 1922, pp 215, 217; 1923, p 232; J & L  
1924, p 204; 1925, p 288; 1926, p 269; 1927, p 290; 1946, p 174;  
1965, p 204; 1966, pp 227-28

BC Bull 1 (1932), p 119

GSC SR 1928A, pp 165-71

GSC Map 237A #8 J & L

GSC EcGS 4, pp 77-80

NMI 82M/8 Zn 1 Raindor (J & L) Group

MRD Corp Files: "Porcupine Goldfields Development & Finance Co.";

"Raindor Gold Mines Limited"  
Mines Br., Ottawa, 1926, Rept 243, Invest #688, pp 13-15

Project 290

N.T.S.: 82M/1E

Deposit No: 4

U.T.M.: \_\_\_\_\_ METALS: Cu; Zn

Lot - Long. : 51°14.8' 118°12.5' PROPERTY: \_\_\_\_\_

References: BC MI #2429 S Group-Copper Que

MMAR 1909, pp 139-40; 1913, pp 185, 202; 1915, p 210;  
1966, p 228 S Group

\_\_\_\_\_  
\_\_\_\_\_  
\_\_\_\_\_  
\_\_\_\_\_  
\_\_\_\_\_  
\_\_\_\_\_  
\_\_\_\_\_

Project

N.T.S.: 82M/8E

Deposit No.: 92

(See Also #3)

U.T.M.: \_\_\_\_\_ METALS: Au, Ag, Pb, Zn

Lot - Long. : 51°16.4' 118°7.5' PROPERTY: \_\_\_\_\_

References: BC MI #2517 J & L (Ninety-Eight) Goat 3 Fr. (L.14823)  
MMAR 1905, pp 148-50; 1912, p 144; 1922, p 215; 1923, p 232; 1924, p 204: I & I.

N.T.S.: 82M/8E

Deposit No.: 91

U.T.M.: \_\_\_\_\_ METALS: Au, Zn, Pb

Lot - Long. : 51°18' 118°10' PROPERTY: \_\_\_\_\_

References: BC MI #2516 Roseberry  
MMAR 1896, p 537; 1899, pp 671, 846; 1900, p 809; 1933, p 212; 1964,  
pp 36, 136  
GSC P 64-32, p 33

N.T.S.: 82M/8W

Deposit No.: 90

U.T.M.: \_\_\_\_\_ METALS: Cu, Zn

Lot - Long. : 51°23.6' 118°16.5' PROPERTY: \_\_\_\_\_

References: BC MI #2515 Standard  
MMAR 1898, p 1059; 1899, p 708; 1900, p 809; 1902, p 139; 1905, p 151;  
1906, p 252; 1912, p 144; 1921, pp 155-56

N.T.S.: 82M/8W

Deposit No.: 89

U.T.M.: \_\_\_\_\_ METALS: Pb, Zn, Cu

Lot - Long. : 51°27.4' 118°18.8' PROPERTY: \_\_\_\_\_

References: BC MI #2514 Keystone  
MMAR 1898, p 1059; 1905, pp 148, 152; 1912, p 144; 1929, p 330  
GSC SR 1928A, p 188  
GSC Map 237A #12  
NMI 82M/8 Zn 2

N.T.S.: 82M/8W

Deposit No: 88

U.T.M.: \_\_\_\_\_ METALS: Mo; Ag, Pb, Zn

Lot - Long. : 51°24.2' 118°25.8' PROPERTY: \_\_\_\_\_

BC MI #2513 Hardman

N.T.S.: 82M/8W

Deposit No: 87

U.T.M.: \_\_\_\_\_ METALS: Mo

Lot - Long. : 51°23.2' 118°24.9' PROPERTY: \_\_\_\_\_

References: BC MI #2512 Stirling

MMAR 1899, p 737; 1900, p 891

BC Bull 9, pp 70-71

GSC P 64-32

N.T.S.: 82M/7W

Deposit No: 86

U.T.M.: \_\_\_\_\_ METALS: Pb, Zn, Ag; Cu, Mo

Lot - Long. : 51°26.7' 118°48.3' PROPERTY: \_\_\_\_\_

References: BC MI #2511 Cottonbelt

MMAR 1905, p 195; 1906, p 174; 1907, pp 131-33; 1909, pp 139, 140, 141;

1910, p 129; 1911, p 181; 1912, p 327; 1913, pp 182, 200; 1922, p 150;

1925, p 171; 1926, p 188; 1927, pp 195, 196, 402; 1928, p 209; 1929,

N.T.S.: 82M/9W

Deposit No: 85

U.T.M.: \_\_\_\_\_ METALS: Cu; Zn

Lot - Long. : 51°32.9' 118°17.1' PROPERTY: \_\_\_\_\_

References: BC MI #2510 Montgomery

MMAR 1916, p 192; 1917, pp 152, 181; 1921, p 154; 1929, p 330

GSC P 64-32, p 32

GSC Map 237A #14 "



N.T.S.: 82M/9W

Deposit No: 80

U.T.M.: \_\_\_\_\_ METALS: Au; Cu, W?

Lat - Long. : 51°42' 118°26' PROPERTY: \_\_\_\_\_

References: BC MI #2505 Stanmack (Ole Bull)  
MMAR 1895, p 691; 1896, p 536; 1898, pp 1059, 1192; 1899, p 600  
BC Bull 10, Revised 1943. n 120

N.T.S.: 82M/13W

Deposit No: 79

U.T.M.: \_\_\_\_\_ METALS: Cu, Pb, Zn

Lat - Long. : 51°49.9' 119°49.3' PROPERTY: \_\_\_\_\_

References: GSC Map 48-1963 occurrence

N.T.S.: 82M/16E

Deposit No: 78

U.T.M.: \_\_\_\_\_ METALS: Pb, Zn, Ag

Lat - Long. : 51°55.1' 118°2.0' PROPERTY: \_\_\_\_\_

References: BC MI #2503 Kinbasket  
MMAR 1951, p 99; 1959, p 104

N.T.S.: 82M/8W

Deposit No: 77

U.T.M.: \_\_\_\_\_ METALS: Au

Lat - Long. : Approx. 51°30' 118°20' PROPERTY: \_\_\_\_\_

References: BC MI #2526 Carbonate Chief  
MMAR 1898, p 1059  
GSC P 64-32, p 33  
GSC Map 237A #13

N.T.S.: 82M/11E

Deposit No: 109

U.T.M.: \_\_\_\_\_ METALS: Be

Lot - Long. : 51°36' 119°2' PROPERTY: \_\_\_\_\_

References: NMI 82M/11 Be 1 Bischoff Lakes

N.T.S.: 82M/12W

Deposit No: 108

U.T.M.: \_\_\_\_\_ METALS: Cu, Pb, Zn

Lot - Long. : 51°32.2' 119°56.7' PROPERTY: \_\_\_\_\_

References: BC MI Map 82M #108 Gopher  
MMAR 1922, p 213  
BC Expl Forms 1971

N.T.S.: 82M/4E

Deposit No: 107

U.T.M.: \_\_\_\_\_ METALS: Cu, Zn, Pb, Ag

Lot - Long. : 51°3.9' 119°41.6' PROPERTY: \_\_\_\_\_

References: BC MI Map 82M #111 Vic  
BC Expl Forms 1971

N.T.S.: 82M/12E

Deposit No: 106

U.T.M.: \_\_\_\_\_ METALS: Cu?

Lot - Long. : Approx. 51°40' 119°30' PROPERTY: \_\_\_\_\_

References: BC MI #3494 Esp  
As Repts 609 (Map)?, 2676, 2677, 2678

N.T.S.: 82M/11W

Deposit No: 39

U.T.M.: \_\_\_\_\_ METALS: Ag, Mn

Lot - Long. : 51°36.5' 119°21.2' PROPERTY: \_\_\_\_\_

References: BC MI #2464 Cariboo  
MMAR 1969, p 228 & fig 34 #219

\_\_\_\_\_  
\_\_\_\_\_  
\_\_\_\_\_  
\_\_\_\_\_  
\_\_\_\_\_  
\_\_\_\_\_  
\_\_\_\_\_  
\_\_\_\_\_  
\_\_\_\_\_  
\_\_\_\_\_

Project 290

N.T.S.: 82M/12W

Deposit No: 40

U.T.M.: \_\_\_\_\_ METALS: Pb, Zn, Cu

Lot - Long. : 51°32' 119°56' PROPERTY: \_\_\_\_\_

References: BC MI #2465 (Foghorn or Gopher) Chidgrin  
MMAR 1913, p 212; 1915, pp 211, 220; 1916, pp 266, 518; Foghorn  
1917, pp 236, 450; 1924, p 250  
GSC SR 1930A, p 144

\_\_\_\_\_  
\_\_\_\_\_  
\_\_\_\_\_  
\_\_\_\_\_  
\_\_\_\_\_  
\_\_\_\_\_  
\_\_\_\_\_  
\_\_\_\_\_  
\_\_\_\_\_  
\_\_\_\_\_

N.T.S.: 82M/12E Deposit No: 105  
U.T.M.: \_\_\_\_\_ METALS: Cu  
Lot - Long. : 51°30' 119°42' PROPERTY: \_\_\_\_\_  
RC MI Map 82M #109 VM

N.T.S.: 82M/5W Deposit No: 104  
U.T.M.: \_\_\_\_\_ METALS: Cu  
Lot - Long. : 51°20' 119°50' PROPERTY: \_\_\_\_\_  
References: BC MI Map 82M #110 B & B, N.L.S.S.  
BC Expl Forms 1971  
As Rept 2679

N.T.S.: 82M/4W Deposit No: 103  
U.T.M.: \_\_\_\_\_ METALS: Cu, Pb, Ag, Be  
Lot - Long. : 51°9.4' 119°49.1' PROPERTY: \_\_\_\_\_  
References: BC MI Map 82M #107 MF  
BC Expl Forms 1971

N.T.S.: 82M/3W Deposit No: 102  
(See Also #101)  
U.T.M.: \_\_\_\_\_ METALS: Zn  
Lot - Long. : 51°2' 119°16' PROPERTY: \_\_\_\_\_  
References: BC MI #3493 Saul  
MMAR 1964, pp 99-100  
As Rept 609

N.T.S.: 82M/12W Deposit No: 47

U.T.M.: \_\_\_\_\_ METALS: Au

Lot - Long. : 51°37.0' 119°48.0' PROPERTY: \_\_\_\_\_

References: BC MI #2472 Morrison  
As Rept 436

\_\_\_\_\_  
\_\_\_\_\_  
\_\_\_\_\_  
\_\_\_\_\_  
\_\_\_\_\_  
\_\_\_\_\_  
\_\_\_\_\_  
\_\_\_\_\_

Project 290

N.T.S.: 82M/12E Deposit No: 48

U.T.M.: \_\_\_\_\_ METALS: Pb, Ag, Au

Lot - Long. : Approx. 51°38' 119°42' PROPERTY: \_\_\_\_\_

References: BC MI #2473 Last Chance  
MMAR 1917, p 236; 1922, p 145; 1923, p 155

\_\_\_\_\_  
\_\_\_\_\_  
\_\_\_\_\_  
\_\_\_\_\_  
\_\_\_\_\_  
\_\_\_\_\_  
\_\_\_\_\_  
\_\_\_\_\_

Project 290

N.T.S.: 82M/12W

Deposit No.: 45  
(See Also #44)

U.T.M.: \_\_\_\_\_ METALS: Cu, Pb, Zn

Lot - Long. : 51°37.9' 119°49.7' PROPERTY: Snow

References: BC MI #2470 Snow

MMAR 1922, p 146; 1924, p 150; 1927, p 191;

1966, p 144 Sinbad, Lucky Star

GSC SR 1930A, pp 151-52

GSC Map 48-1963

NMI 82M/12 Pb 1 Sinbad (Red Top), (Snow), (Sunrise)

As Rept 436

MRD Corp File: "Crowpat Minerals Limited"

Project 290

N.T.S.: 82M/12W

Deposit No.: 46  
(See Also #44)

U.T.M.: \_\_\_\_\_ METALS: Cu, Pb, Zn, Au

Lot - Long. : 51°37.7' 119°48.3' PROPERTY: Sunrise

References: BC MI #2471 Sunrise, Naomi

MMAR 1922, p 146; 1924, p 150; 1927, p 191

GSC SR 1930A, p 152

NMI 82M/12 Pb 1 Sinbad (Red Top), (Snow), (Sunrise)

As Rept 436

MRD Corp File: "Crowpat Minerals Limited"

Project 290

N.T.S.: 82M/12W

Deposit No: 43

U.T.M.: \_\_\_\_\_ METALS: Mo

Lot - Long. : 51°34' 119°54' PROPERTY: \_\_\_\_\_

References: BC MI #2468 (Jane #9 Fr.) Foghorn Cr. Moly  
GSC SR 1930A, p 153

\_\_\_\_\_  
\_\_\_\_\_  
\_\_\_\_\_  
\_\_\_\_\_  
\_\_\_\_\_  
\_\_\_\_\_  
\_\_\_\_\_  
\_\_\_\_\_  
\_\_\_\_\_  
\_\_\_\_\_

Project 290

N.T.S.: 82M/12W

Deposit No: 44

U.T.M.: \_\_\_\_\_ METALS: Pb, Zn, Ag, Cu

Lot - Long. : 51°38.3' 119°51.2' PROPERTY: Red Top

References: BC MI #2469 Red Top

MMAR 1915, p 211; 1923, p 155; 1927, p 191

GSC SR 1930A, pp 151-52

GSC Map 48-1963 occurrence

NMI 82M/12 Pb 1 Sinbad (Red Top), (Snow), (Sunrise)

As Rept 436

MRD Corp Files: "Crowpat Minerals Limited"

\_\_\_\_\_  
\_\_\_\_\_  
\_\_\_\_\_  
\_\_\_\_\_

Project 290

N.T.S.: 82M/12W

Deposit No: 41

U.T.M.: \_\_\_\_\_ METALS: Pb, Zn

Lot - Long. : 51°32' 119°56' PROPERTY: \_\_\_\_\_

References: BC MI #2466 (F.H.?) Kelly's

MMAR 1923, p 154 Lydia

1969, p 230 & fig 34 #290 FH

GSC SR 1930A, p 144

As Repts 1624, 1924

\_\_\_\_\_  
\_\_\_\_\_  
\_\_\_\_\_  
\_\_\_\_\_  
\_\_\_\_\_  
\_\_\_\_\_

Project 290

N.T.S.: 82M/12W

Deposit No: 42

U.T.M.: \_\_\_\_\_ METALS: Pb, Zn, Mo

Lot - Long. : 51°34' 119°54' PROPERTY: \_\_\_\_\_

References: BC MI #2467 Millar's Prospect

GSC SR 1930A, p 150

\_\_\_\_\_  
\_\_\_\_\_  
\_\_\_\_\_  
\_\_\_\_\_  
\_\_\_\_\_  
\_\_\_\_\_  
\_\_\_\_\_  
\_\_\_\_\_

Project 290



N.T.S.: 82M/12W

Deposit No: 37

U.T.M.: \_\_\_\_\_ METALS: Pb, Zn, Cu, Ag

Lat - Long. : 51°36.0' 119°51.3' PROPERTY: \_\_\_\_\_

References: BC MI #2462 (B.C.?) Elva-Sonja

MMAR 1913, p 215; 1968, p 163

GSC SR 1930A, p 152

\_\_\_\_\_  
\_\_\_\_\_  
\_\_\_\_\_  
\_\_\_\_\_  
\_\_\_\_\_  
\_\_\_\_\_  
\_\_\_\_\_  
\_\_\_\_\_  
\_\_\_\_\_  
\_\_\_\_\_

Project 290

N.T.S.: 82M/13W

Deposit No: 38

U.T.M.: \_\_\_\_\_ METALS: Ag, Cu, Pb, Zn

Lot - Long. : 51°50' 119°50' PROPERTY: \_\_\_\_\_

References: BC MI #2463 (Ady) Summit

MMAR 1923, p 157; 1925, p 171; 1926, p 189; 1927, p 192; Summit

1956, p 69; 1969, p 230 & fig 34 #300

As Repts 1140, 2107

\_\_\_\_\_  
\_\_\_\_\_  
\_\_\_\_\_  
\_\_\_\_\_  
\_\_\_\_\_  
\_\_\_\_\_  
\_\_\_\_\_  
\_\_\_\_\_  
\_\_\_\_\_  
\_\_\_\_\_

Project 290

N.T.S.: 82M/12W

Deposit No: 35

U.T.M.: \_\_\_\_\_ METALS: Au, Ag, Cu, Pb

Lot - Long. : 51°35.8' 119°44.1' PROPERTY: Chieftan

References: BC MI #2460 (Chieftan, Olympia, Dreadnought) Big Chief, Chieftan

MMAR 1896, p 566; 1898, p 1103; 1899, pp 605, 732; 1901, p 1078; Chieftan

1913, p 214; 1906, p 176 "

1968, p 164

\_\_\_\_\_  
\_\_\_\_\_  
\_\_\_\_\_  
\_\_\_\_\_  
\_\_\_\_\_  
\_\_\_\_\_  
\_\_\_\_\_  
\_\_\_\_\_  
\_\_\_\_\_

Project 290

N.T.S.: 82M/12W

Deposit No: 36

U.T.M.: \_\_\_\_\_ METALS: Au, Ag, Pb, Cu

Lot - Long. : 51°35.9' 119°51.7' PROPERTY: \_\_\_\_\_

References: BC MI #2461 (B.C.?) Leonie, Brenda, Sonja

MMAR 1913, p 215; 1968, p 163

(1926, p 447 Brenda Fr.)

GSC SR 1930A, p 152

\_\_\_\_\_  
\_\_\_\_\_  
\_\_\_\_\_  
\_\_\_\_\_  
\_\_\_\_\_  
\_\_\_\_\_  
\_\_\_\_\_  
\_\_\_\_\_  
\_\_\_\_\_

N.T.S.: 82M/12W

Deposit No: 33

U.T.M.: \_\_\_\_\_ METALS: Ag, Au, Cu, Pb

Lot - Long. : 51°35.9' 119°48.9' PROPERTY: \_\_\_\_\_

References: BC MI #2458 Bearsden  
MMAR 1969, p 228 & fig 34 #217

Project 290

N.T.S.: 82M/12W

Deposit No: 34

U.T.M.: \_\_\_\_\_ METALS: U, (Fluorite)

Lot - Long. : 51°34.2' 119°51.5' PROPERTY: \_\_\_\_\_

References: BC MI #2459 Bullion  
MMAR 1958, p 30; 1968, p 164; 1969, p 229 & fig 34 #215

Project 290

N.T.S.: 82M/12W

Deposit No: 31

U.T.M.: \_\_\_\_\_ METALS: Ag, Pb, Zn, Au

Lot - Long. : 51°34' 119°54' PROPERTY: \_\_\_\_\_

References: BC MI #2456 (Black Diamond?) Minnesota Girl (L.3387?)

MMAR 1923, p 155; 1924, p 152; 1926, p 187;

1927, p 191; 1929, p 224; 1930, p 193;

1954, p 109

Black Diamond

GSC SR 1930A, p 146

occurrence

GSC Map 48-1963

Project 290

N.T.S.: 82M/12W

Deposit No: 32

U.T.M.: \_\_\_\_\_ METALS: Ag, Pb

Lot - Long. : 51°36.1' 119°46.3' PROPERTY: \_\_\_\_\_

References: BC MI #2457 (Bonnie Jean) Tinkirk

MMAR (1913, pp 214-15); 1969, p 228 & fig 34 #216

Tinkirk

1900, p 990; 1913, pp 185, 214; 1915, p 210

Bonnie Jean

N.T.S.: 82M/12W

Deposit No: 29

U.T.M.: \_\_\_\_\_ METALS: Ag, Pb, Zn, Cu

Lot - Long. : 51°32' 119°56' PROPERTY: \_\_\_\_\_

References: BC MI #2454 Foghorn  
MMAR 1913, p 212; 1915, p 211, 220; 1916, pp 266, 518; 1917, pp 236, 450;  
1924, p 150  
GSC SR 1930A, p 143

Project 290

N.T.S.: 82M/12W

Deposit No: 30

(See Also #8)

U.T.M.: \_\_\_\_\_ METALS: Pb

Lot - Long. : 51°32.0' 119°54.7' PROPERTY: \_\_\_\_\_

References: BC MI #2455 (F.H., Foghorn Fr.) Shamrock  
MMAR 1917, p 236; 1924, p 152; 1930, p A145

Project 290

N.T.S.: 82M/12W

Deposit No: 23  
(See Also #21)

U.T.M.: \_\_\_\_\_ METALS: Ag, Pb

Lot - Long. : 51°34.1' 119°54.9' PROPERTY: \_\_\_\_\_

References: BC MI #2448 (L.5387) Smuggler

MMAR 1924, p 151; 1926, p 187; 1927, p 191; 1929, p 223;

1930, pp 192-93; 1931, p 107; 1949, p 251

GSC SR 1930A, p 146

GSC Map 48-1963

As Rept 1912B

Project 290

N.T.S.: 82M/1W

Deposit No: 24

U.T.M.: \_\_\_\_\_ METALS: Li

Lot - Long. : 51°0.3' 118°23.4' PROPERTY: \_\_\_\_\_

References: BC MI #2449 GC-Ama

GSC P 64-32

GSC Map 12-1964

As Repts 1792, 1794

N.T.S.: 82M/12W

Deposit No: 21

(See Also #23)

U.T.M.: \_\_\_\_\_ METALS: U; Th, Nb, (Fluorite)

Lot - Long. : 51°33.9' 119°54.1' PROPERTY: \_\_\_\_\_

References: BC MI #2446 (CG's 5387, 5390, 5391, 5402, 5405, 5480) Rexspar (Smuggler)

MMAR 1924, p 151; 1926, p 187; 1927, p 191; 1929, p 223; Smuggler

1930, p 192; 1931, p 107; 1949, p 251 "

1954, pp 108, 110; 1957, p 31; 1968, p 164; 1969, p 229 Rexspar

& fig 34 #218 "

GSC Map 48-1963 occurrence

As Repts 1737, 1912A, 1912B, 1913

Project 290

N.T.S.: 82M/12W

Deposit No: 22

U.T.M.: \_\_\_\_\_ METALS: U

Lot - Long. : 51°36' 119°52' PROPERTY: \_\_\_\_\_

References: BC MI #2447 G Zone

MMAR 1954, p 110

N.T.S.: 82M/12W

Deposit No: 9

U.T.M.: \_\_\_\_\_ METALS: Cu, Pb, Zn; Fe

Lot - Long. : 51°30.9' 119°48.9' PROPERTY: \_\_\_\_\_

References: BC MI #2434 Hail

MMAR 1937, p E43; 1938, p E45; 1939, p 110; 1940, p 97 Hail Columbia

GSC Map 48-1963

As Repts 1035, 1612

\_\_\_\_\_  
\_\_\_\_\_  
\_\_\_\_\_  
\_\_\_\_\_  
\_\_\_\_\_  
\_\_\_\_\_  
\_\_\_\_\_  
\_\_\_\_\_

Project 290

N.T.S.: 82M/5E

Deposit No: 10

U.T.M.: \_\_\_\_\_ METALS: Cu, Ni, Pb, Zn

Lot - Long. : 51°17.0' 119°43.9' PROPERTY: \_\_\_\_\_

References: BC MI #2435 Bex

MMAR 1967, p 134; 1968, p 169; 1969, p 233 & fig 34 #287

GSC Map 48-1963

As Repts 1634, 1830

\_\_\_\_\_  
\_\_\_\_\_  
\_\_\_\_\_  
\_\_\_\_\_  
\_\_\_\_\_  
\_\_\_\_\_  
\_\_\_\_\_  
\_\_\_\_\_



N.T.S.: 82M/12W

Deposit No: 7

U.T.M.: \_\_\_\_\_ METALS: Cu, Zn, Pb

Lot - Long. : 51°30' 119°50' PROPERTY: \_\_\_\_\_

References: BC MI #2432 Goof-Sue

MMAR 1967, p 132; 1968, p 165; 1969, p 229 & fig 34 #323

\_\_\_\_\_  
\_\_\_\_\_  
\_\_\_\_\_  
\_\_\_\_\_  
\_\_\_\_\_  
\_\_\_\_\_  
\_\_\_\_\_  
\_\_\_\_\_  
\_\_\_\_\_  
\_\_\_\_\_

Project 290

N.T.S.: 82M/12W

Deposit No: 8

U.T.M.: \_\_\_\_\_ METALS: Cu

Lot - Long. : 51°31.5' 119°54.8' PROPERTY: \_\_\_\_\_

References: BC MI #2433 (Lydia) FH

MMAR 1915, pp 212, 221; 1917, p 236; 1918, p 234; 1919, p 179;

1922, p 145; 1923, p 154; 1924, p 152; 1936, p D36; 1968,

p 164; 1969, pp 230, 366

GSC SR 1930A, p 144

GSC Map 48-1963

As Repts 1597, 1624, 1924

\_\_\_\_\_  
\_\_\_\_\_  
\_\_\_\_\_  
\_\_\_\_\_

Project 290

N.T.S.: 82M/3W Deposit No.: 101  
(See Also #102)  
U.T.M.: \_\_\_\_\_ METALS: Zn  
Lot - Long. : 51°4' 119°16' PROPERTY: \_\_\_\_\_  
References: BC MI #3492 Bet  
MMAR 1958, p 72; 1964, p 99

N.T.S.: 82M/16E Deposit No.: 100  
U.T.M.: \_\_\_\_\_ METALS: Pb, Zn  
Lot - Long. : 51°55.9' 118°3.0' PROPERTY: \_\_\_\_\_  
References: BC MI #2525 Kinbasket  
MMAR 1959, p 104

N.T.S.: 82M/8E Deposit No.: 99  
U.T.M.: \_\_\_\_\_ METALS: Zn, Pb, Ag, Au  
Lot - Long. : 51°19.9' 118°9.5' PROPERTY: \_\_\_\_\_  
References: BC MI #2524 A & E  
MMAR 1929, p 330; 1930, p 259; 1931, p 148; 1933, p 211; 1964, p 136  
BC Bull 1 (1932), p 119  
GSC P 64-32, p 31

N.T.S.: 82M/10E Deposit No.: 98  
U.T.M.: \_\_\_\_\_ METALS: Asb  
Lot - Long. : 51°40.0' 118°37.0' PROPERTY: \_\_\_\_\_  
References: BC MI #2523 Monarch  
MMAR 1915, p 222; 1922, p 215 "  
GSC P 64-32, p 34

N.T.S.: 82M/14W

Deposit No: 110

U.T.M.: \_\_\_\_\_ METALS: Ni

Lat - Long. : 51°46' 119°20' PROPERTY: \_\_\_\_\_

References: NMI 82M/14 Ni 1 Avola

GSC Map 48-1963

MRB Resource File: "MR-Ni-301.00 (B.C.)"

Project 290

N.T.S.: 82M/4W

Deposit No: 111

U.T.M.: \_\_\_\_\_ METALS: Cu, Pb, Zn

Lat - Long. : 51°4' 119°46' PROPERTY: \_\_\_\_\_

References: MMAR 1966, p 145 Joe, Art

N.T.S.: 82M/15W

Deposit No: 84  
(See Also #82)

U.T.M.: \_\_\_\_\_ METALS: Pb, Zn, Ag

Lot - Long. : 51°46.5' 118°53.9' PROPERTY: \_\_\_\_\_

References: BC MI #2509 IT (Ruddock Creek E, F, G, and M Zones)  
MMAR 1963 pp 86-88

N.T.S.: 82M/15W

Deposit No: 83  
(See Also #82)

U.T.M.: \_\_\_\_\_ METALS: Pb, Zn, Ag

Lot - Long. : 51°46.1' 118°55.8' PROPERTY: \_\_\_\_\_

References: BC MI #2508 IT (Ruddock Creek T Zone)

N.T.S.: 82M/15W

Deposit No: 82

U.T.M.: \_\_\_\_\_ METALS: Zn, Pb, Ag

Lot - Long. : 51°46.6' 118°57.4' PROPERTY: \_\_\_\_\_

References: BC MI #2507 TO (Ruddock Creek Q, R, V Zones)  
MMAR 1961, p 84; 1962, p 89; 1963, pp 86-88  
BC Bull 57, pp 48-57  
GSC P 64-32

N.T.S.: 82M/8W

Deposit No: 81

U.T.M.: \_\_\_\_\_ METALS: (Pb, Zn, Cu)?

Lot - Long. : 51°28' 118°16' PROPERTY: \_\_\_\_\_

References: GSC Map 237A #18 Silver Shield  
MMAR 1899, p 733; 1901, p 1080

CAMBRIDGE MINES LTD.

NEWS RELEASE

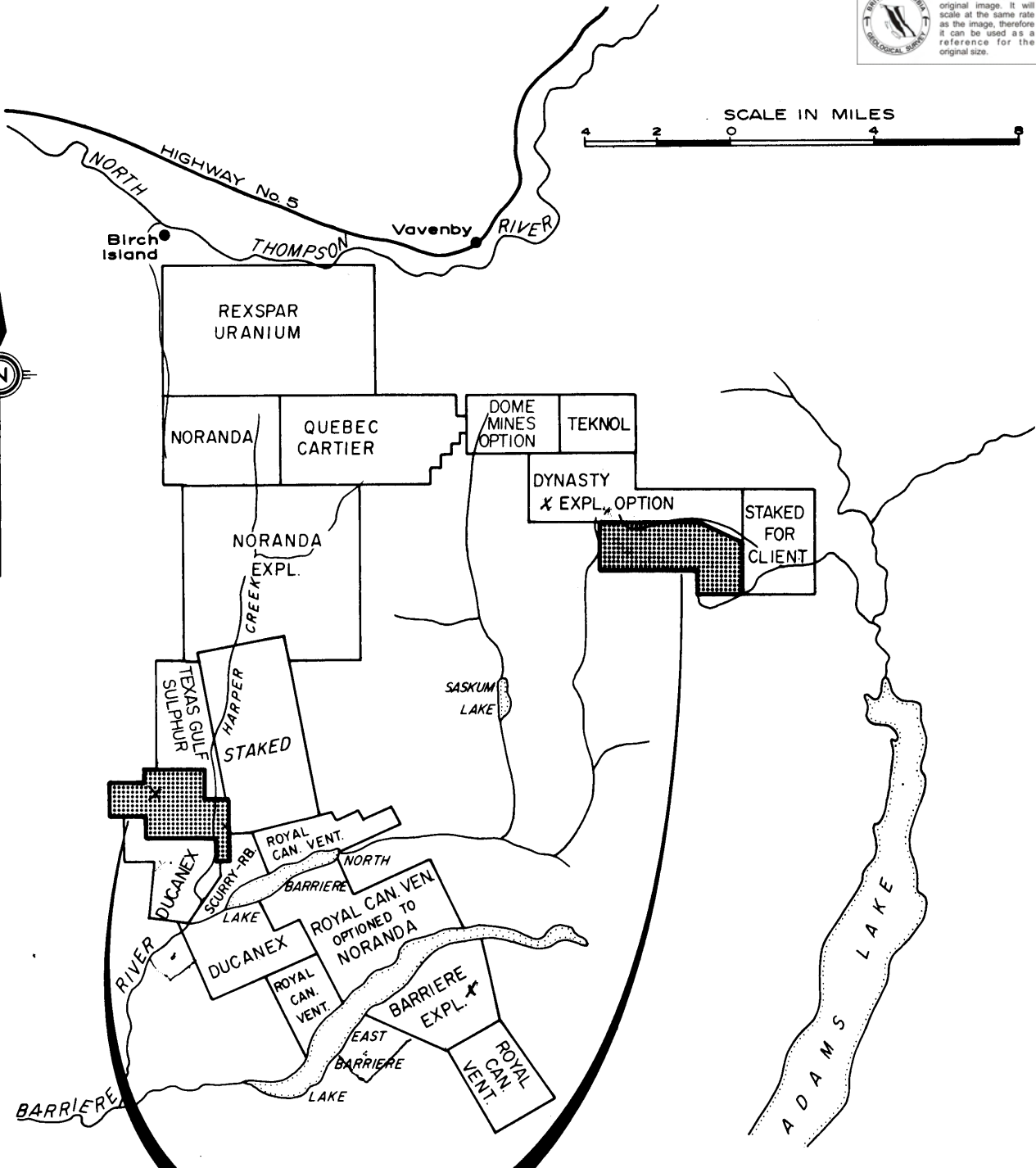


September 10, 1971.

Copper mineralization has been exposed in trenches on two properties being explored by Cambridge Mines Ltd. in the Barriere area, 70 miles north-east of Kamloops, B. C. Work on the Harper Creek 51-claim group, which adjoins ground being worked by Ducanex to the north and Scurry Rainbow to the east, has comprised line cutting, geological mapping and geochemical soil and magnetometer surveys. A complex mineral zone of substantial size has been outlined with work involving more than 17 miles of survey grid and 425 soil samples. The consulting geologist, L. B. Gatenby states in a recent progress report that a geochemical soil copper anomaly has been outlined over widths of several hundred feet and a trending north-westerly for around 3,000 feet to a granite contact. A similar sized lead-zinc anomaly was also discovered lying alongside the copper anomaly. Mineralization is disseminated in micaceous schists dipping at rather flat angles and also concentrated in a number of steep dipping Quartz Stringer zones. This type of mineralization is analogous to the Kidd ore body of Texas Gulf Sulfur at Timmins, Ontario.

Approximately 10 bulldozer trenches, involving over a mile of trenches, have been laid out on the basis of these results. Trenching and sampling started August 15th. It is contemplated that this work will allow the scheduling of a drilling program for development of the mineralization at depth.

On the Fishtrap Creek property 10 miles west of Barriere, B. C., a camp was recently established and a crew started cutting and surveying grid lines. This copper property was discovered by Cambridge last summer and developed with an access road and 2 bulldozer trenches last fall. The copper zone is associated with magnetite and shearing in an ultrabasic rock. The zone gives a large strong aeromagnetic anomaly and it is the purposes of these first surveys to outline the zone on the ground and test its copper content.

  
N.N. Thompson, President.



**CAMBRIDGE MINES LTD.**

**HARPER & FENNEL-BEAVER  
CREEK PROPERTIES**