

Bob #21-54
99467-99500
(m)

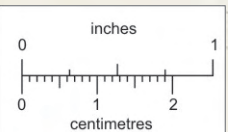
Bob #61-118
99856-99913
(m)

Bob #1-20
99447-99466
(m)
Gollen Creek

45	46	35	33	34	HILLTOP 30-38 99118-126 (H)		3	5	7	HILLTOP 12-8 91253-254 (M)	
43	44	36	32	HILLTOP 26-29 92470-473 (F)		1	2(K) 4.		90686-691		
41	42	37	HILLTOP 16-25 91257-266 (M)		22	20	19	18	17	16	15
39	40	38	31	30	HILLTOP 14-15 91255-256 (m)		HILLTOP 8 91258-259				
										HILLTOP 11 91259-260	

HISSY #1-30
99914-99943
(m)

Map 82m / 5E.

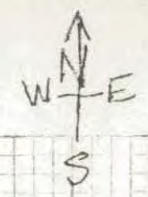


This reference scale bar has been added to the original image. It will scale at the same rate as the image, therefore it can be used as a reference for the original size.


811018

HILL TOP - 1 - 7
No. 6 -

HILLTOP - M



1856



HILLTOP
MO.
12
13
14
15

NEW ROAD


999-308 No 19 MC
999-307 No 18 MC
999-306 No 17 MC
999-305 No-16 MC
978727 No-15 MC

FENNEL CREEK

LAKE

ADAMS LAKE ROAD

OLD ROAD

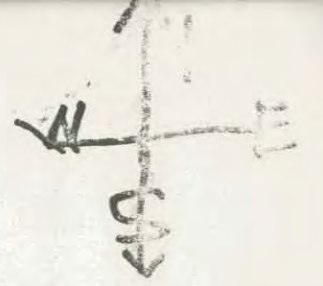
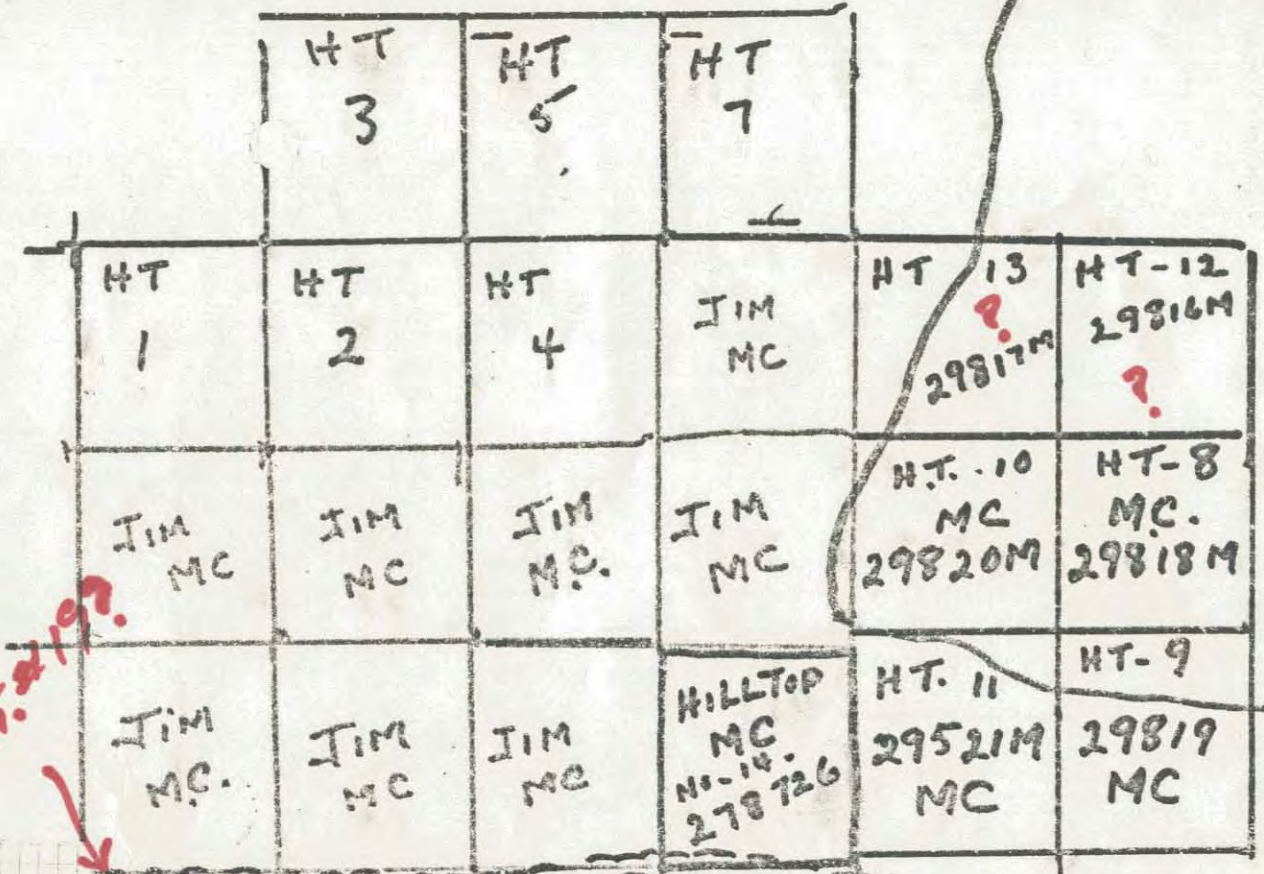


Claims must be tied by direction and distance to at least one, preferably more than one, topographical feature, or to a land lot, section, township, or other recognizable point on printed maps of the district. Relationship of previously located claims should also be shown.
N.B. — The sketch for a group of claims may be placed on one affidavit.

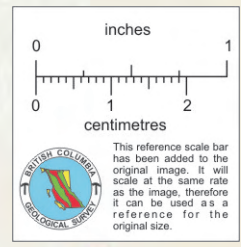
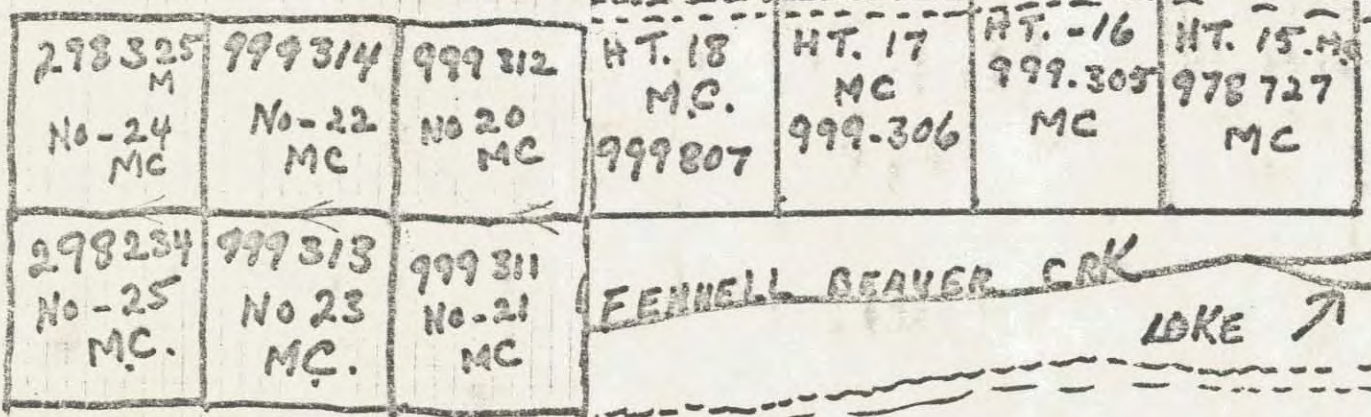
9

MAP 82 M/ST
91253-91256 (M)

MAP 82M/5C
 91257-91266 (M)

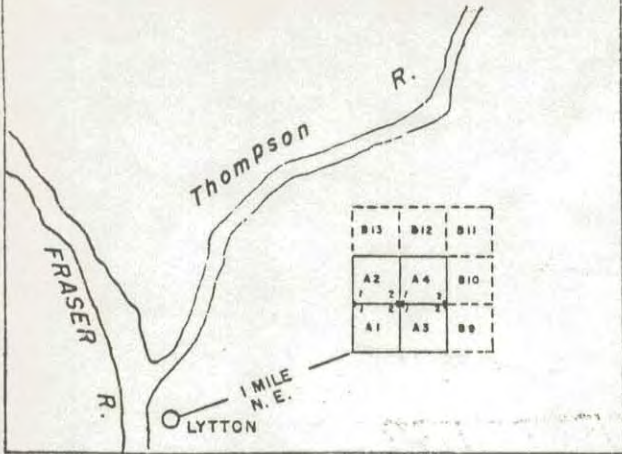


HILLTOP
 No-16-25
 M.C.



B.

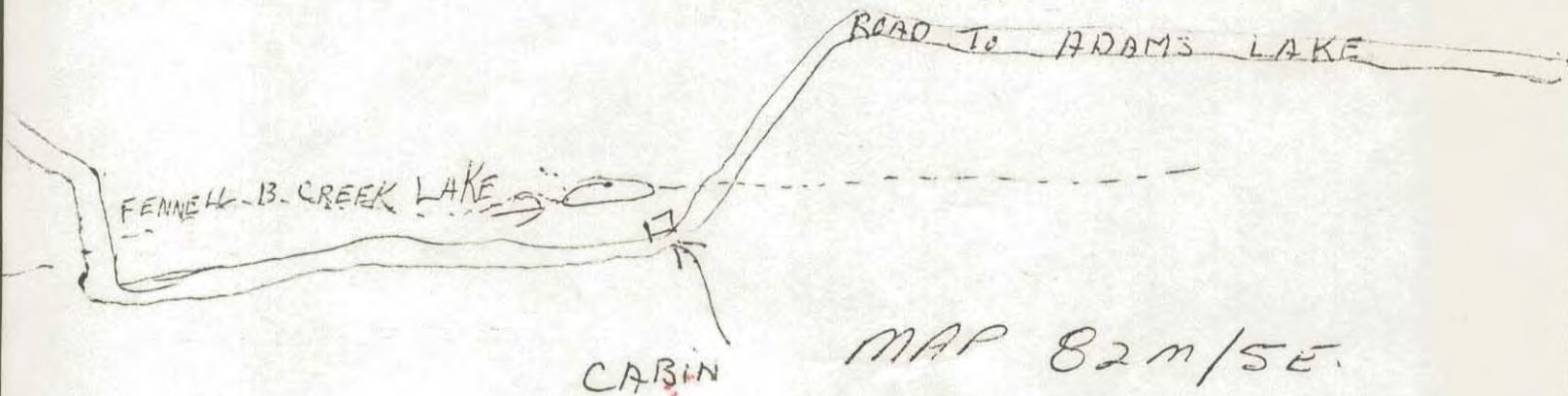
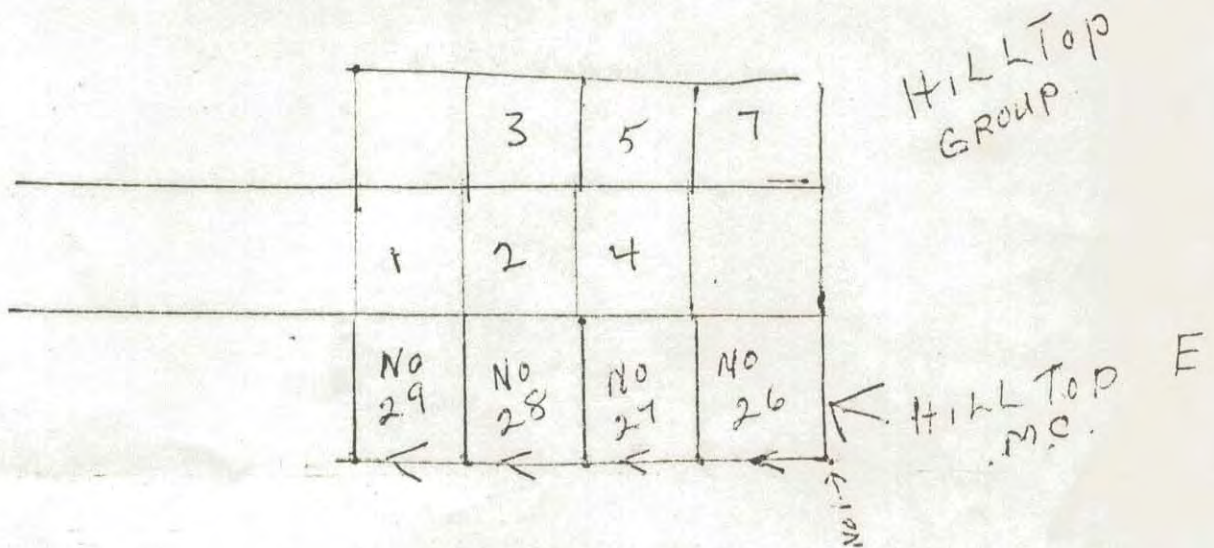
EXAMPLE of type of sketch required



Claims must be tied by direction and distance to at least one, preferably more than one, topographical feature, or to a land lot, section, township, or other recognizable point on printed maps of the district. Relationship of previously located claims should also be shown.
 N.B. — The sketch for a group of claims may be placed on one affidavit.




INDICATE NORTH (True or Magnetic)

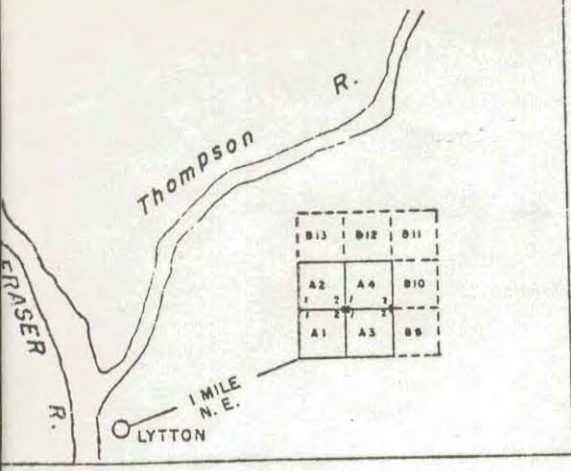


MAP 82M/5E.
 93470-93473

(P)



EXAMPLE of
type of sketch
required




Claims must be tied by direction and distance to at least one, preferably more than one, topographical feature, or to a land lot, section, township, or other recognizable point on printed maps of the district. Relationship of previously located claims should also be shown.

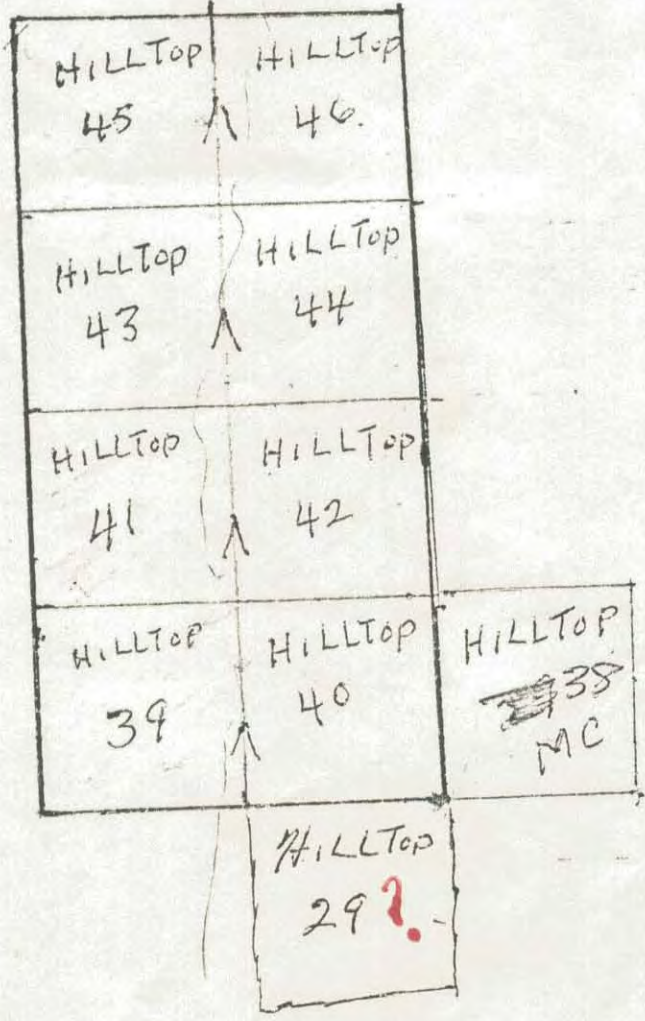
N.B. — The sketch for a group of claims may be placed on one affidavit.



INDICATE NORTH
(True or Magnetic)



CREEK



MAP 82 m / 1/2 E
100103-100110
(K)

