

6000 E

7000 E

8000 E

9000 E

10000 E

11000 E

11000 N

10000 N

9000 N







8000 N

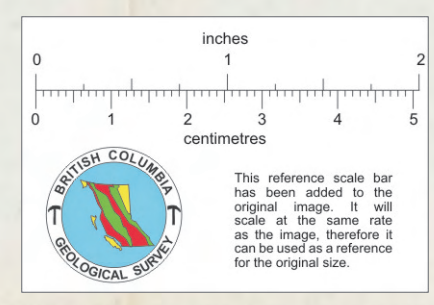
7000 N

6000 N



LEGEND:

-  GRANODIORITE
-  DIORITE
-  ANDESITE
-  Py & Cpy
-  GRANITE, APLITE
-  JOINTING



UTAH CONSTRUCTION & MINING CO.
MINERAL EXPLORATION & DEVELOPMENT DEPARTMENT

SULTANA PROPERTY
SMITHERS AREA

GEOLOGY MAP

WORK BY: B. MCMALE DATE: SEPTEMBER 1970 MAP of
DRAWN BY: H.K. BLATT REVISED: MAP of

200 100 0 200 400
SCALE IN FEET

810981