


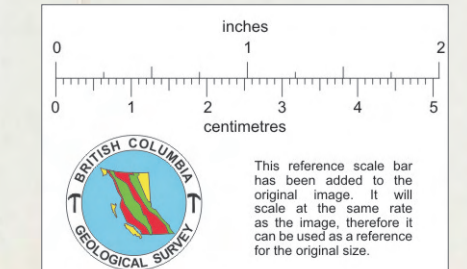




LEGEND:

-  40 ppm ANOMALOUS POP
-  30-40 ppm MIXED POP
-  0 -30 ppm BACKGROUND POP



UTAH CONSTRUCTION & MINING CO.
MINERAL EXPLORATION & DEVELOPMENT DEPARTMENT

**SULTANA PROPERTY
SMITHERS AREA**

ROCK GEOCHEMICAL SURVEY
Zinc ppm

DRAWN BY: E. M. HALE	DATE: SEPTEMBER 1970	MAP of
REVISED:		

810979