

The floats on top evidently
have been pushed downhill
to the west, as the road
was built going that way
and grade is $15-20^\circ$ to
the east.

Samptis ^{Oct lat 71}
Banier Lake, BC
23021.
First float on siderite

23020.
Three pieces from assortment
of floats, up the road
a short distance -

Results from today's search -

Showing on upper road
North Caroline Gt. E.

L32
15th

LANDINGS

PARKING
AREA

40 E
8 N. 15 SE 1/4 1st

OLD ROAD

48 E

N 11 + 00

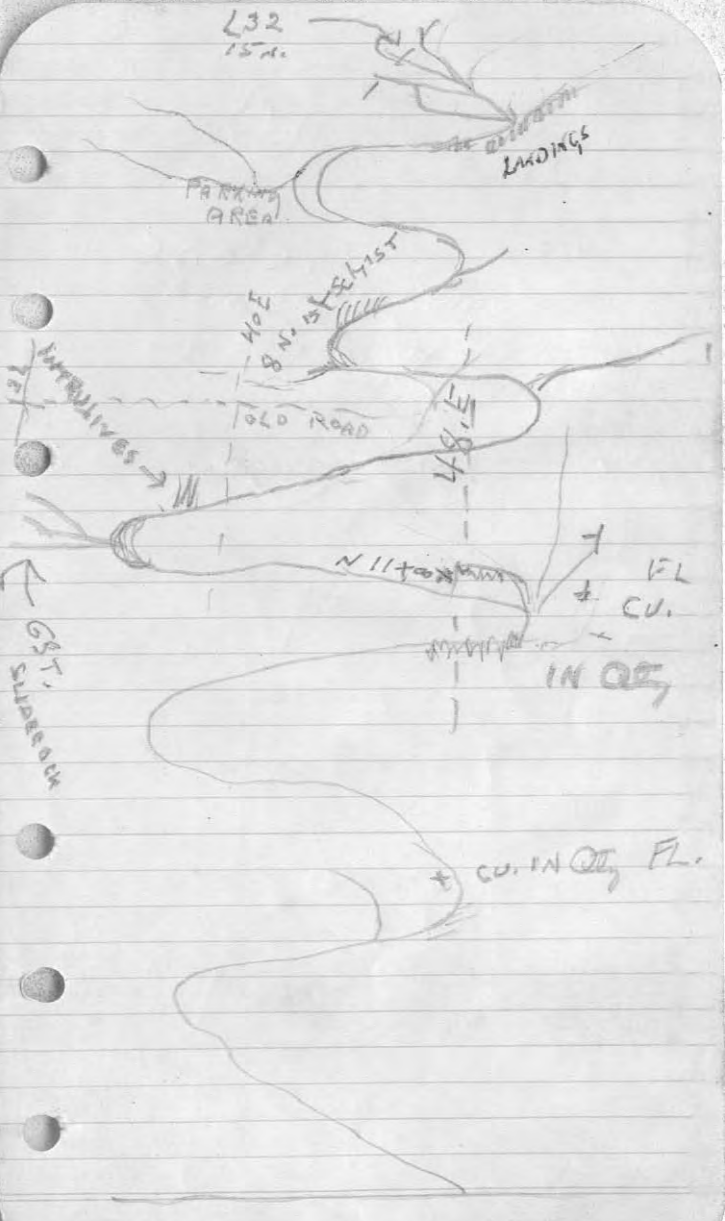
FL
± CU.

IN QZ

± CU. IN QZ, FL.


WATERLIVES →

←
G.T.
SLURRACK

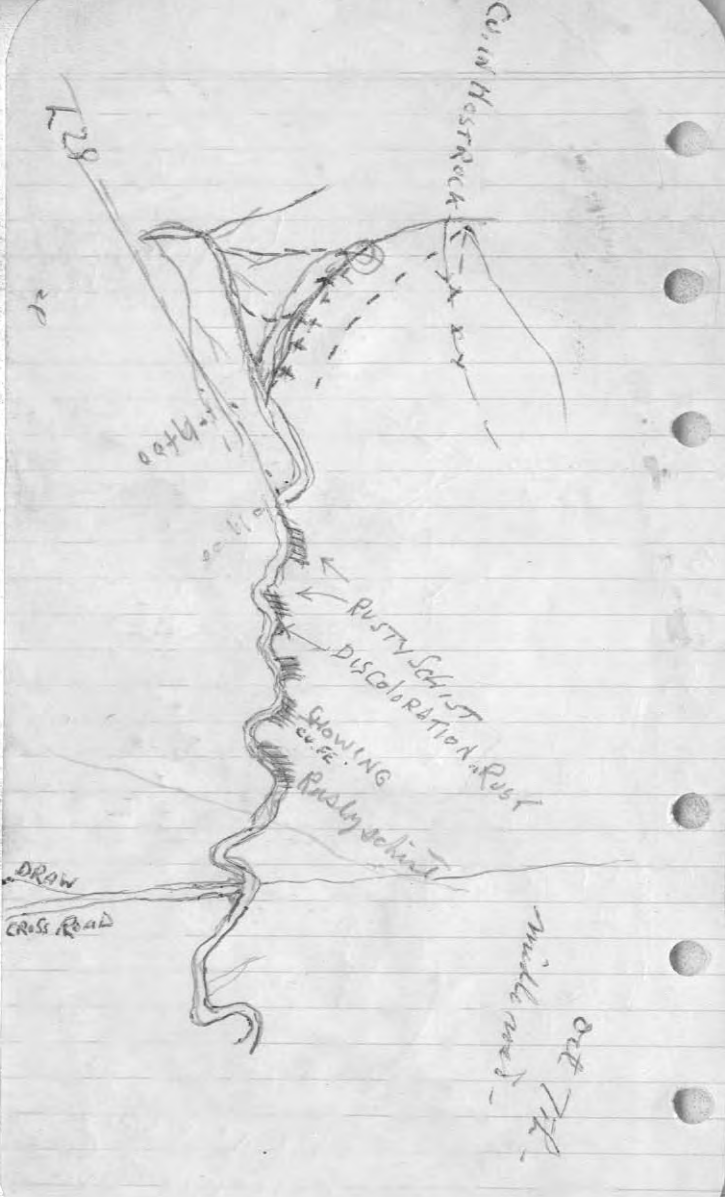


Oct 9th

Toy Road



Road Home 32+50, on 32+00



CUMULUS HOSTRACK

L28

4400

RUSTY SCHIST
DISCOLORATION RUST

SHOWING
GULF
RUSTY SCHIST

DRAW
CROSS ROAD

out the middle road

SOUTH SIDE

RD

DRY BED

act. th
South road

L 76

185

12

11

10

LINE CAMP

OTTER
CR

RD
MAIN

L. 72

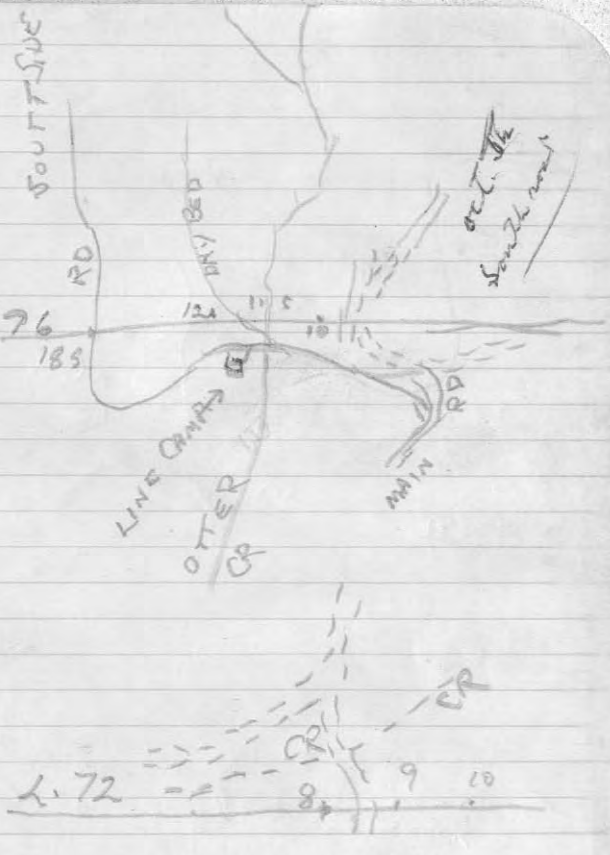
CR

CR

8

9

10



18
5

90

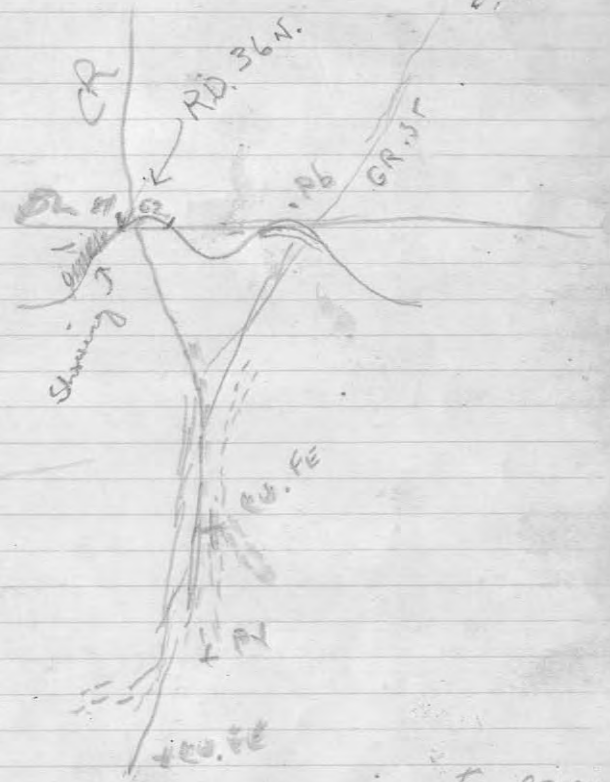


Cow and calf feeding
in the lake



Otter R.
Barriere Lake
Oct 71

V.S.



Specks of Calc. seen in gty. GR. 57.

330 MARINE BUILDING
355 BURRARD ST.
VANCOUVER 1, B.C.

(82M/5 - Hilltop
Field Notes - 1971)

T. SKONSENG
HILLTOP PROSPECT
1971 PROSPECTING
NOTAMS.