

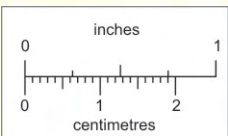
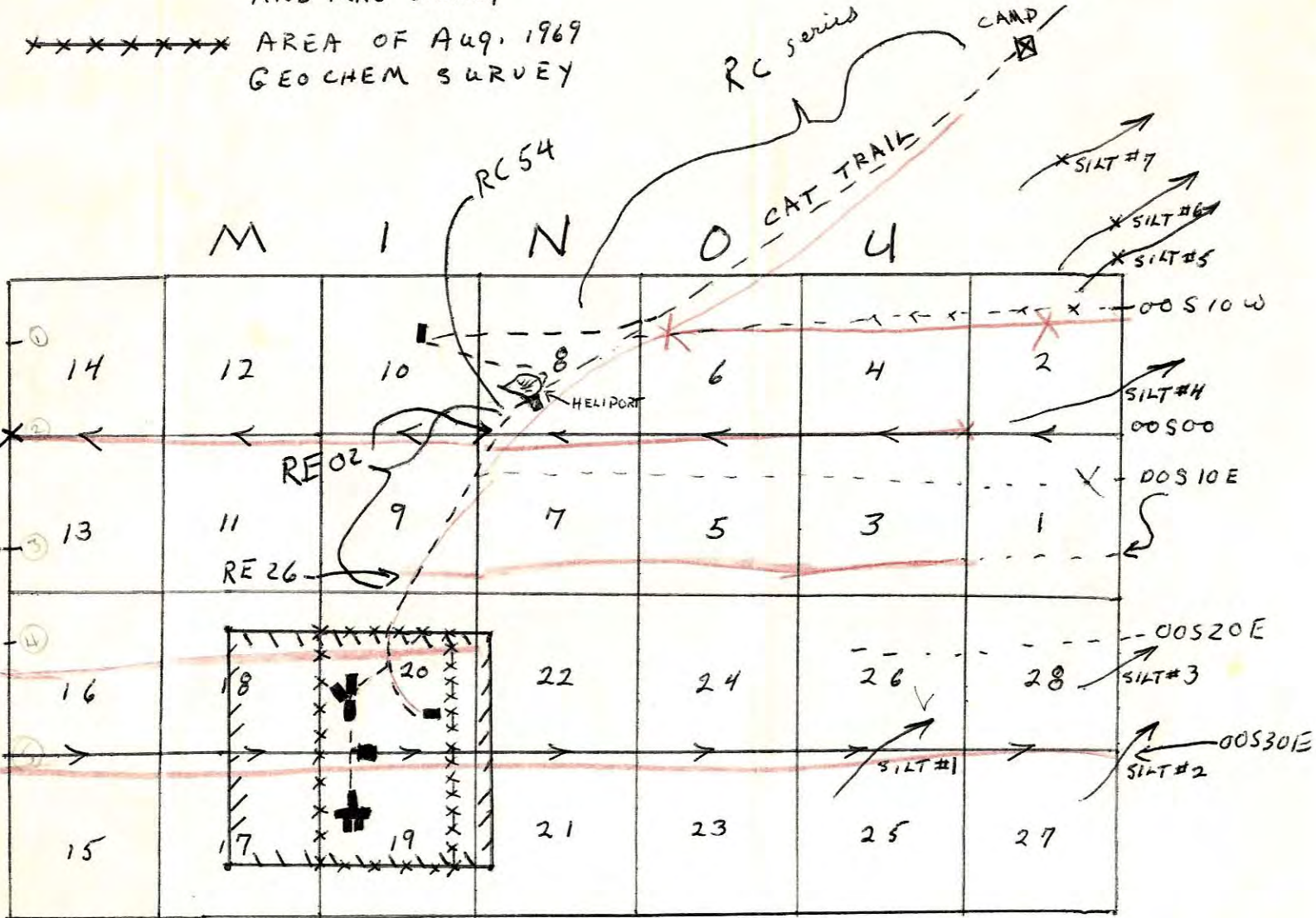


Samples,
Minou/ An. No.

 AREA OF Aug. 1969
GROUND E.M.
AND MAG SURVEY
 AREA OF Aug. 1969
GEOCHEM SURVEY

RC10 = 1000' from camp



This reference scale bar
 has been added to the
 original image. It will
 scale at the same rate
 as the image, therefore
 it can be used as a
 reference for the
 original size.

1" = 500. 2 1/2" K

soils
T series = lunch.

N
810909