
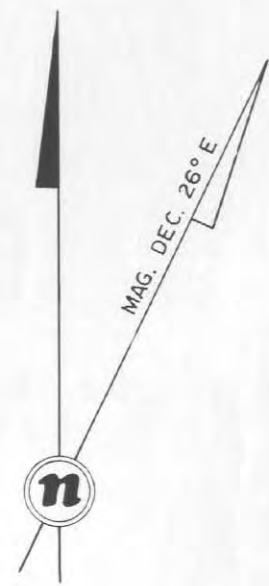
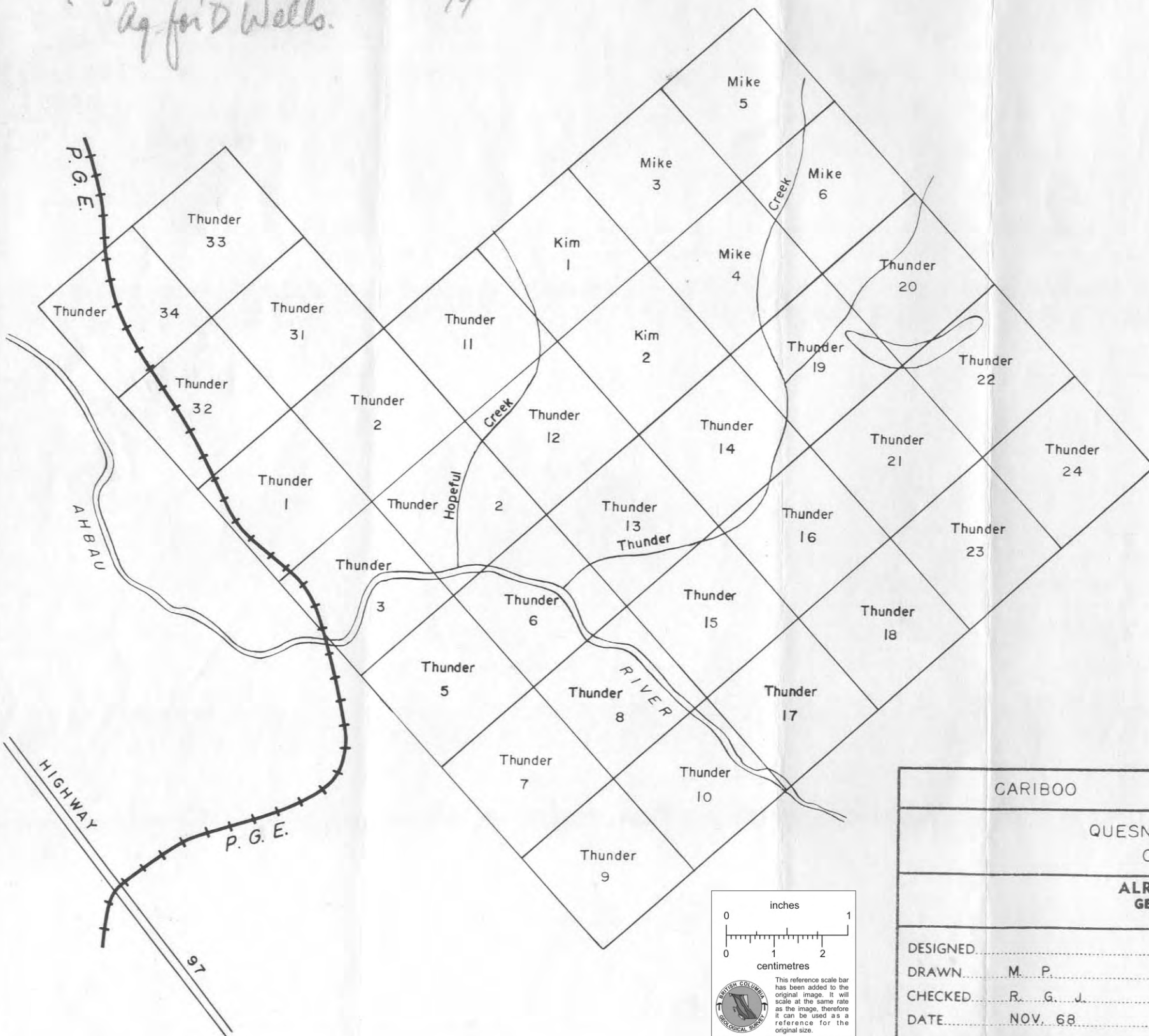


Base 3
 25/1/67 Tag 804176
 4 St. by Basil Indent 77
 5 Ag. for D Wells. 78
 79



CARIBOO MINELANDS LTD.	
QUESNEL PROPERTY CLAIMS MAP	
ALRAE ENGINEERING LTD. GEOLOGISTS AND ENGINEERS VANCOUVER, B. C.	
DESIGNED.....	SCALE: HOR. 1" = 1500' Approx. VERT.
DRAWN..... M. P.	
CHECKED..... R. G. J.	DWG. No. 304-5
DATE..... NOV. 68	

This map is prepared to serve as a guide only.
Positions of unsurveyed claims and placer leases
are plotted from locators' sketches
and are not guaranteed.

Letters C.G. indicate claim is Crown-Granted.
Symbol "C" indicates claim has forfeited.

**B. C. DEPARTMENT OF MINES AND
PETROLEUM RESOURCES**



Nelson-Kenny

Lazaroff L.

Nelson-Kenny Cr.

Cinema

Alder Cr.

Genevieve

Genevieve Cr.

ALSO ACROSS THE
RIVER TO THE

Hushy

Anthony Cr.

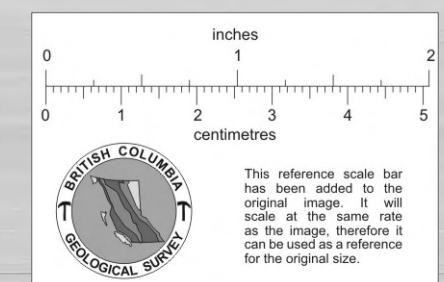
Bellows Cr.

Ten Mile

John Boyd

John Boyd
Paterson

MRM 3T 332



This reference scale bar
has been added to the
original image. It will
scale at the same rate
as the image, therefore it
can be used as a reference
for the original size.