

N. W.

S. E.

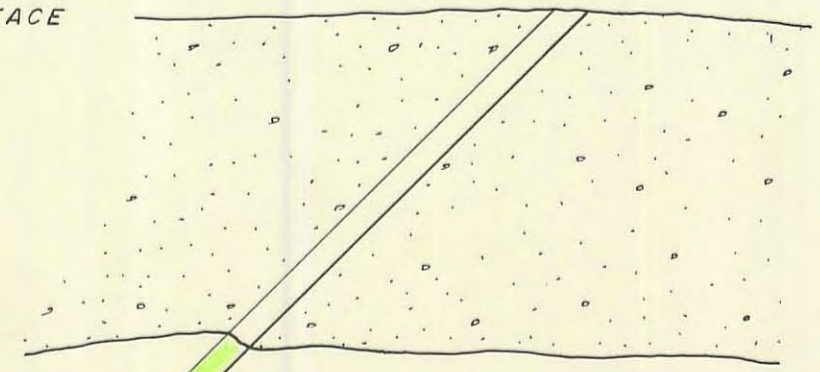
14 + 00 W

13 + 00 W

SURFACE

OVERBURDEN




Dike



AU AG %CU %NI PB %Zn
 Tr. 0.1 0.13 0.02 0.05 0.21
 Tr. 0.08 Tr. 0.01
 100 Tr. Ft.
 Tr. 0.1 0.06 — Tr. 0.13

200 Ft.

L E G E N D

-  Diorite dyke
-  Andesite
-  Chloritic

AU AG %CU %NI
 Tr. Tr. — —

300 Ft.

AU AG %CU %NI
 Tr. Tr. 0.07 0.01

END OF HOLE 357 FEET

CARIBOO MINELANDS LTD.
 AHBAU CREEK PROPERTY

D. D. H. No. 5
 ASSAY AND GEOLOGY
 (FACING NORTH ON LINE 3 + 00 S)

Scale 1 Inch = 20 Feet

ALRAE ENGINEERING LTD.
 GEOLOGIST AND ENGINEERS
 Vancouver B. C.

0 1 2
 0 1 2 3 4 5
 centimetres

0 1 2
 inches

BRITISH COLUMBIA
 GEOLOGICAL SURVEY

This reference scale bar has been added to the original image. It will scale at the same rate as the image, therefore it can be used as a reference for the original size.