

N.W.

15 +00 W

14 +00 W

13 +00 W




12 + 60 W

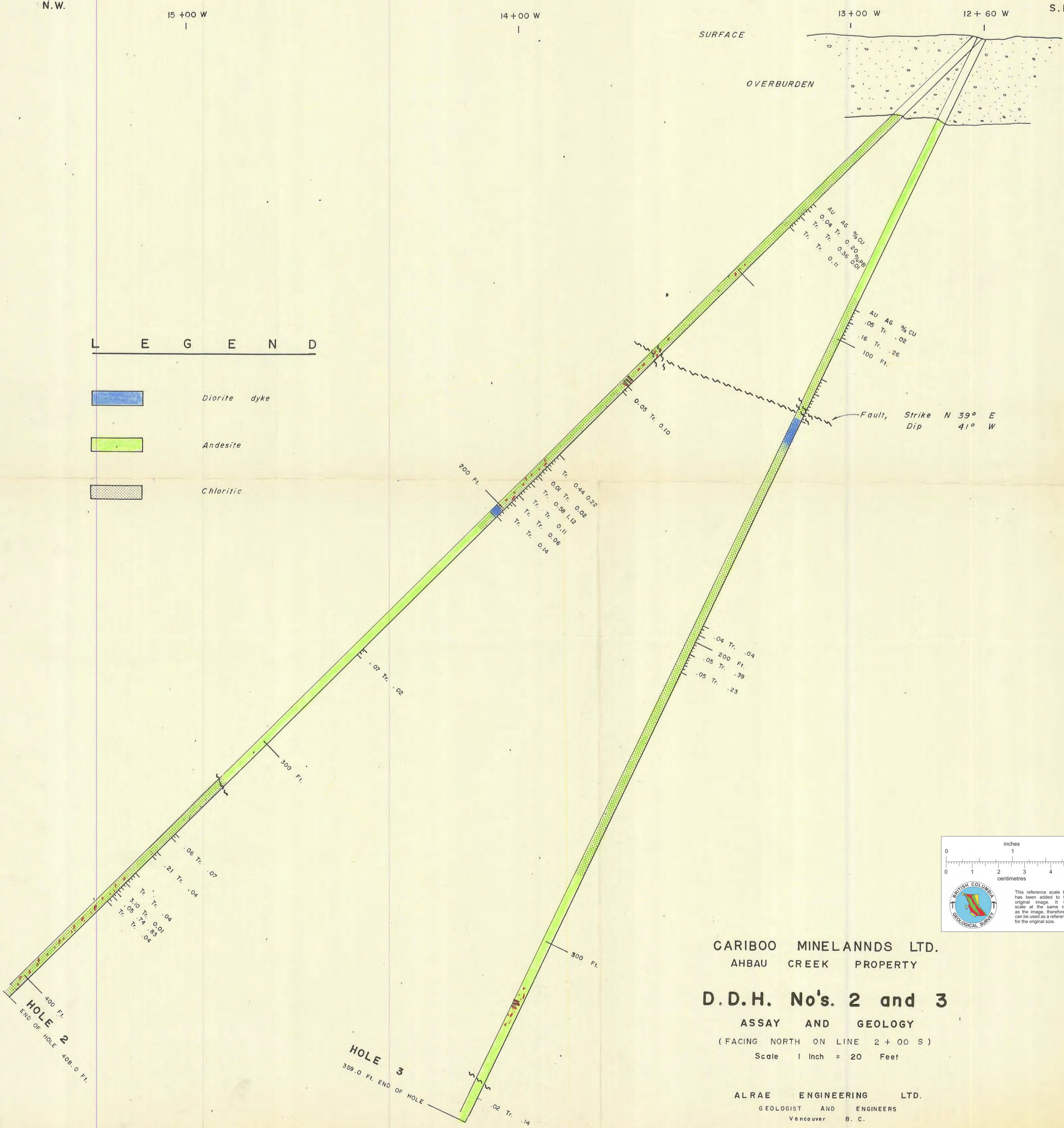
S.E.

SURFACE

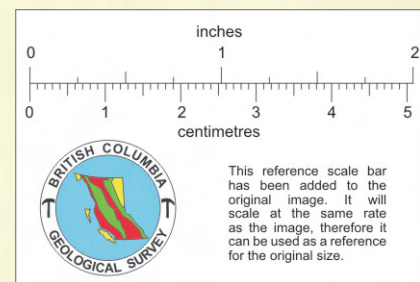
OVERBURDEN

L E G E N D

-  Diorite dyke
-  Andesite
-  Chloritic



Fault, Strike N 39° E
Dip 41° W



CARIBOO MINELANDS LTD.
AHBAU CREEK PROPERTY

D.D.H. No's. 2 and 3

ASSAY AND GEOLOGY
(FACING NORTH ON LINE 2 + 00 S)
Scale 1 Inch = 20 Feet

ALRAE ENGINEERING LTD.
GEOLOGIST AND ENGINEERS
Vancouver B. C.

810872