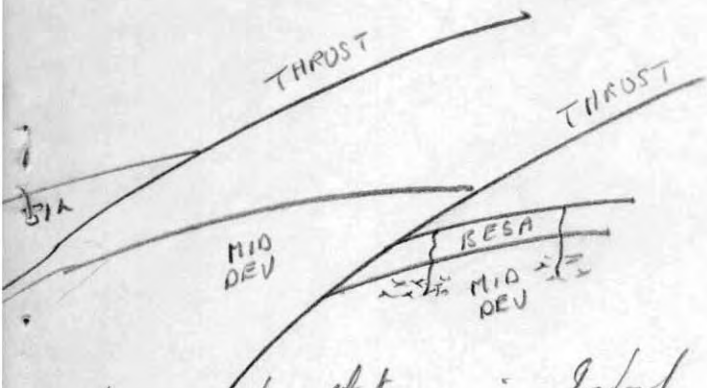


Horn Creek area

As discussed Campbell suggests  
geosynclinal amplexes in Beaa  
Shales could be reflective  
of Pb. 2a in mid-Devonian  
detritic limestones underlying a  
relatively thin cover of shales,



He suggests that as in Ireland  
& Tri-state the actual acrobatic  
are closely associated with  
faults cutting the favorable  
host rock - which here would  
youngest porous mid-Devonian

rechs.

All this is very nice but the number of claims involved i.e. 700 + would entail at least \$70,000 spread out to cover assessment or 18 berchales worth \$4,000 each to cover 18 groups. This doesn't give much scope for selective attention to realistic work on the most promising areas within a workable budget.

Favorable areas would be those with anomalous geotom and associated <sup>normal</sup> ~~crustal~~ faults affecting both Mid-Derwin & Besa States.

WJ.

# PALEOZOIC STRATIGRAPHY

810811

## ROBB LAKE AREA

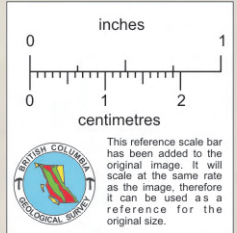
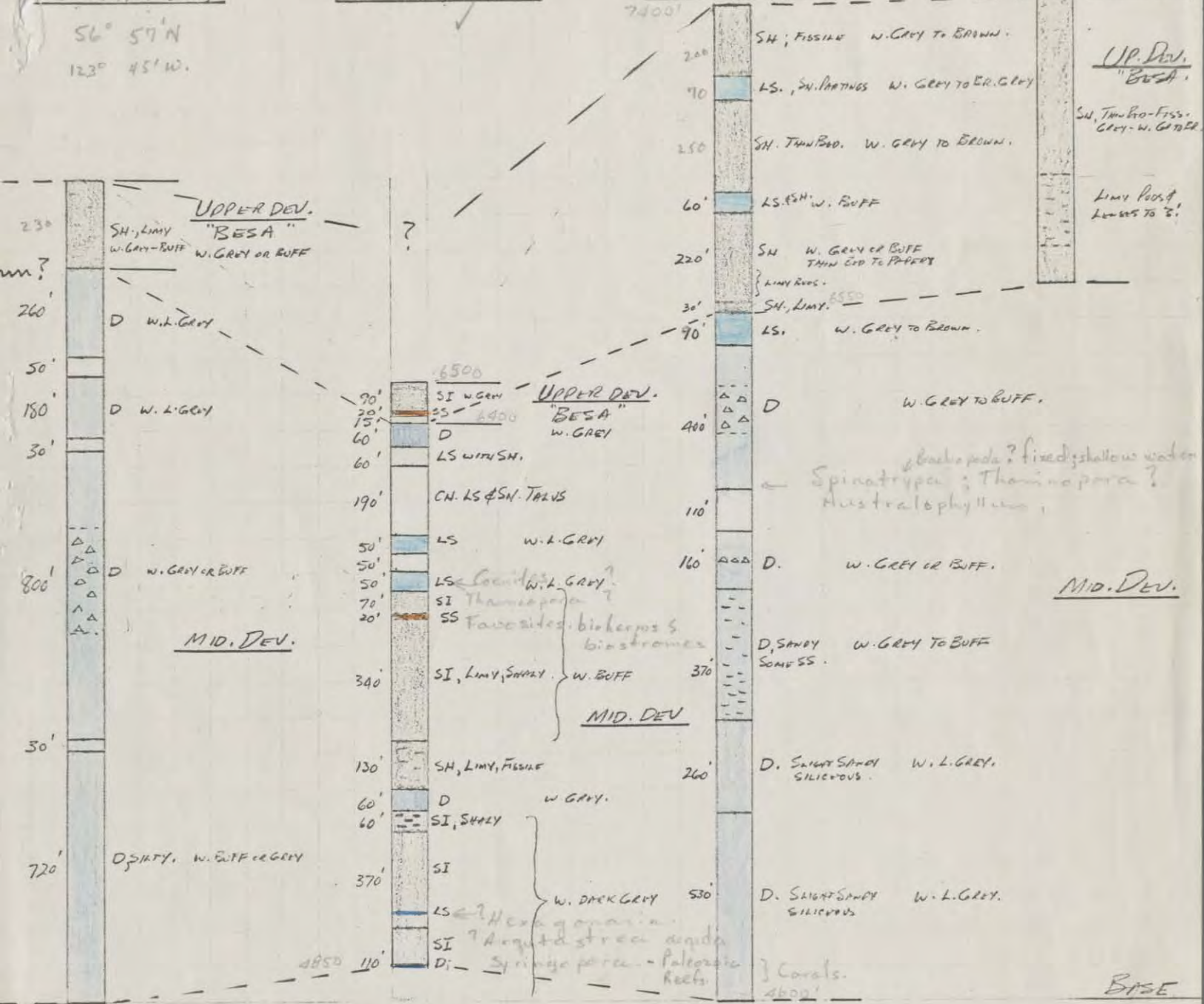
### DEVONIAN

#6 Mt. Kenny  
 56° 57' N  
 123° 45' W.

#12 LADY LAUREL  
 56° 43' N  
 123° 43' W

#7 Horn Cr.  
 123° 32' W  
 56° 37' N.

#11 OSAKA River



6500  
 1650  
 4850

850  
 7600

7900  
 2800  
 9600  
 1350  
 6550